

FILE NAME: \$DATE\$ \$TIME\$

PLOTTED: \$DATE\$ \$TIME\$

FILE NAME: \$DATE\$ \$TIME\$

TABULATION OF QUANTITIES

LANDSCAPE

DISTRICT	COUNTY	ROUTE	SECTION	SHEET
11-0	ALLEGHENY	*	---	3 OF 6
CITY OF PITTSBURGH				
REVISION NUMBER	REVISIONS	DATE	BY	APPROVED

* SMITHFIELD STREET

ITEM NUM	UNIT	REMARKS	SIDE	STATIONS
9000 6001 EA	10	STREET TREE PLANTING - NYSSA SYLVATICA 2 1/2" CAL. B&B	RT	43+99.32-44+09.32
9000 6002 EA	2.75	STREET TREE PLANTING - CARPINUS BETULUS 'FASTIGIATA' 2 1/2" CAL. B&B	RT	44+04.32
9000 6003 LF	0.50	ROOT BARRIER	LT	44+05.49
9000 6004 CY	2.75	PLANTING MIX	RT	44+22.66-44+32.66
9000 6005 CY	0.50	INERT MULCH	RT	44+27.66
9000 6006 EA	1	BENCH - WAUSAU TF5113	LT	44+32.60
9000 6007 EA	18	TRASH RECEPTACLE - VICTOR STANLEY - CITY OF PITTSBURGH STANDARD	LT	44+16.04-44+22.04
9000 6008 EA	1	BIKE RACK - DERO HOOP RACK - CITY OF PITTSBURGH STANDARD	LT	44+32.60
9000 6009 EA	18	ORNAMENTAL GRASS PLANTING - PANICUM VIRGATUM 'HEAVY METAL' #2 CONT.	RT	44+39.33
9000 6010 EA	5	MOVEABLE PLANTER - KORNEGAY DESIGN QUARTZ OS-45	LT	44+43.15-44+49.15
9000 6011 EA	5	ORNAMENTAL GRASS PLANTING - SCHIZACHYRIUM SCOPARIUM #2 CONT.	RT	44+46.00-44+56.00
9000 6012 EA	1	STREET TREE PLANTING - GLEDITSIA TRIACANTHOS 'SKYLINE' 2 1/2" CAL. B&B	RT	44+51.00
9000 6013 EA	5	SHRUB PLANTING - ITEA VIRGINICA #3 CONT.	RT	44+62.66
9000 6014 EA	18	BENCH - WAUSAU TF5117	RT	44+69.33-44+79.33
			RT	44+74.33
			LT	44+70.26-44+76.26
			LT	44+86.81
			RT	44+92.66-45+02.66
			RT	44+97.66
			LT	44+97.37-45+03.37
			RT	45+09.33
			LT	45+13.93
			RT	45+16.00-45+26.00
			RT	45+21.00
			LT	45+24.48-45+30.48
			LT	45+33.92
			LT	45+35.24-45+59.14
			LT	45+37.45
			RT	45+39.48
			LT	45+45.45
			RT	45+47.48
			LT	45+51.45
			RT	45+53.48

DOMI PROJECT NO. 190171

CITY OF PITTSBURGH
DEPARTMENT OF MOBILITY
AND INFRASTRUCTURE

LANDSCAPE PLAN
SMITHFIELD STREET RECONSTRUCTION PHASE 1
(FORBES AVENUE TO SIXTH AVENUE)

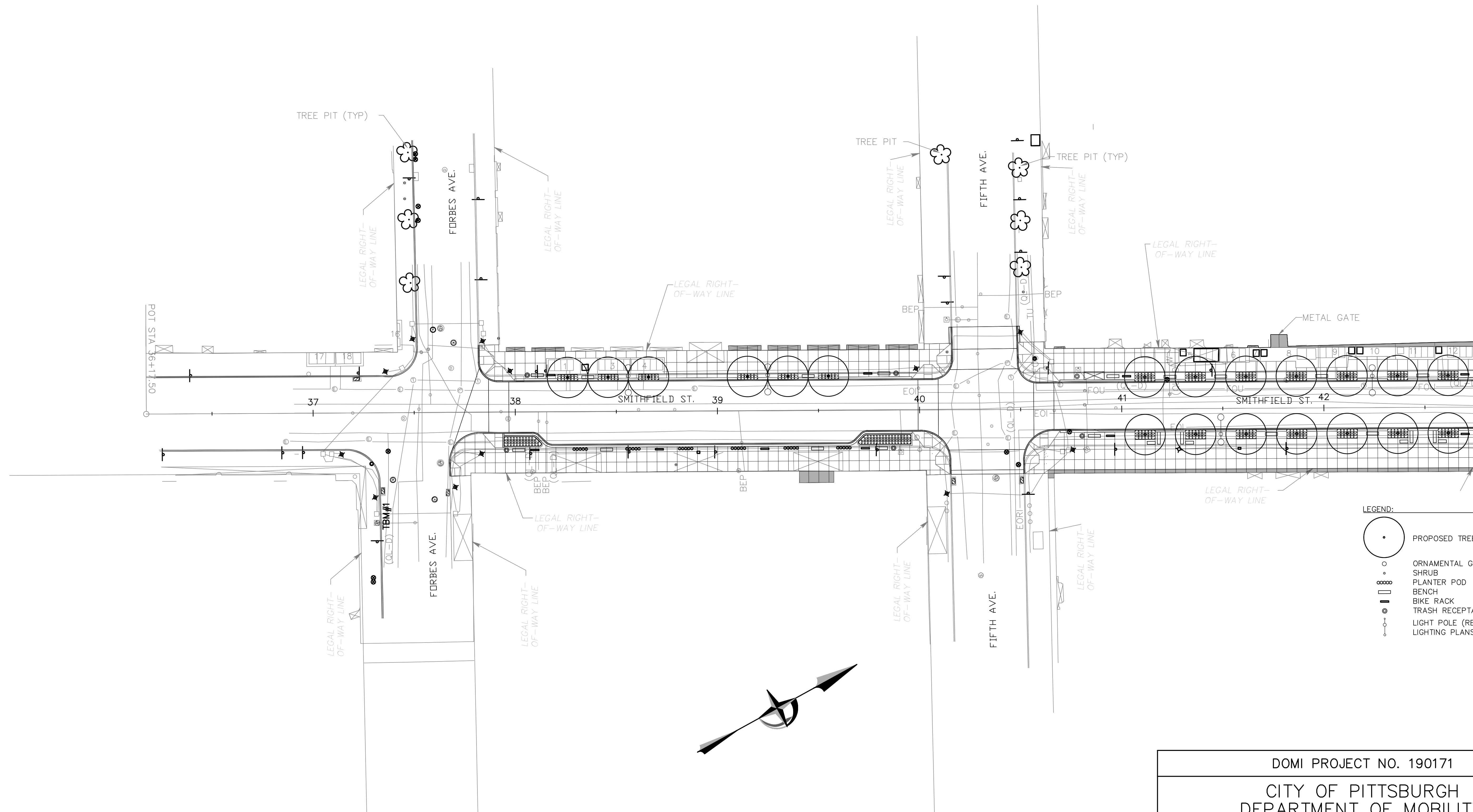
SCALE : AS NOTED	SHEET NO. <u>3</u> OF <u>6</u>	ACCESSION NO. _____
DATE: <u>FEB 2024</u>		CASE NO. _____

DRAWN BY	ARG
CHECKED BY	DKH

FILE NAME: \$FILE\$ PLOTTED: \$DATE\$ \$TIME\$

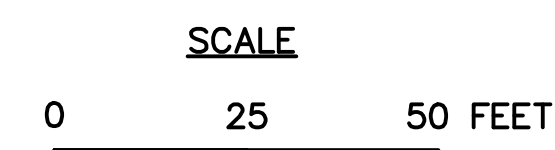
DISTRICT	COUNTY	ROUTE	SECTION	SHEET
11-0	ALLEGHENY	*	---	4 OF 6
CITY OF PITTSBURGH				
REVISION NUMBER	REVISIONS	DATE	BY	APPROVED

* SMITHFIELD STREET



LEGEND:

	PROPOSED TREE (1/6")
	ORNAMENTAL GRASS
	SHRUB
	PLANTER POD
	BENCH
	BIKE RACK
	TRASH RECEPTACLE
	LIGHT POLE (REFER TO LIGHTING PLANS)



DOMI PROJECT NO. 190171		
CITY OF PITTSBURGH DEPARTMENT OF MOBILITY AND INFRASTRUCTURE		
LANDSCAPE PLAN SMITHFIELD STREET RECONSTRUCTION PHASE 1 (FORBES AVENUE TO SIXTH AVENUE)		
SCALE : AS NOTED	SHEET NO. 4 OF 6	ACCESSION NO. _____
DATE: FEB 2024		CASE NO. _____

DRAWN BY	ARG
CHECKED BY	DKH

SEE SHEET NO 5

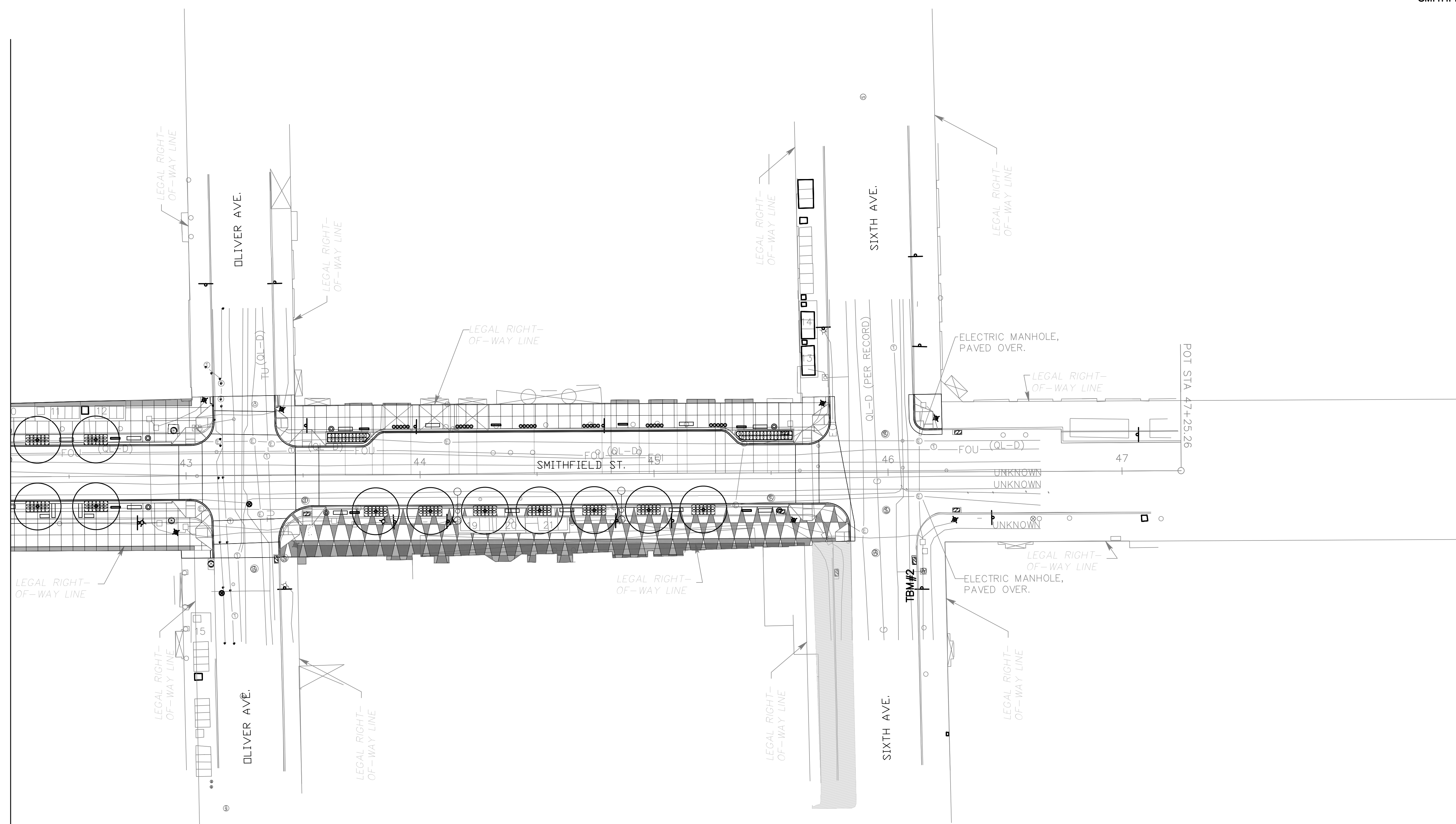
FILE NAME: \$FILE\$

SEE SHEET NO 4

PLOTTED: \$DATE\$ \$TIME\$

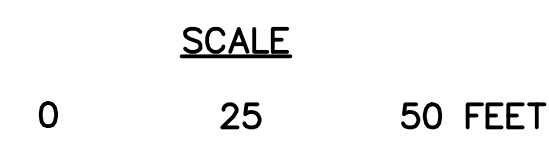

DISTRICT	COUNTY	ROUTE	SECTION	SHEET
11-0	ALLEGHENY	*	---	5 OF 6
CITY OF PITTSBURGH				
REVISION NUMBER	REVISIONS	DATE	BY	APPROVED

* SMITHFIELD STREET



LEGEND:

	PROPOSED TREE (1/6)
	ORNAMENTAL GRASS
	SHRUB
	PLANTER POD
	BENCH
	BIKE RACK
	TRASH RECEPTACLE
	LIGHT POLE (REFER TO LIGHTING PLANS)



DOMI PROJECT NO. 190171		
CITY OF PITTSBURGH DEPARTMENT OF MOBILITY AND INFRASTRUCTURE		
LANDSCAPE PLAN		
SMITHFIELD STREET RECONSTRUCTION PHASE 1 (FORBES AVENUE TO SIXTH AVENUE)		
SCALE : AS NOTED	SHEET NO.	ACCESSION NO. _____
DATE: FEB 2024	5 OF 6	CASE NO. _____

DRAWN BY	ARG
CHECKED BY	DKH

PLOTTED: \$DATE\$ \$TIME\$

FILE NAME: \$FILE\$

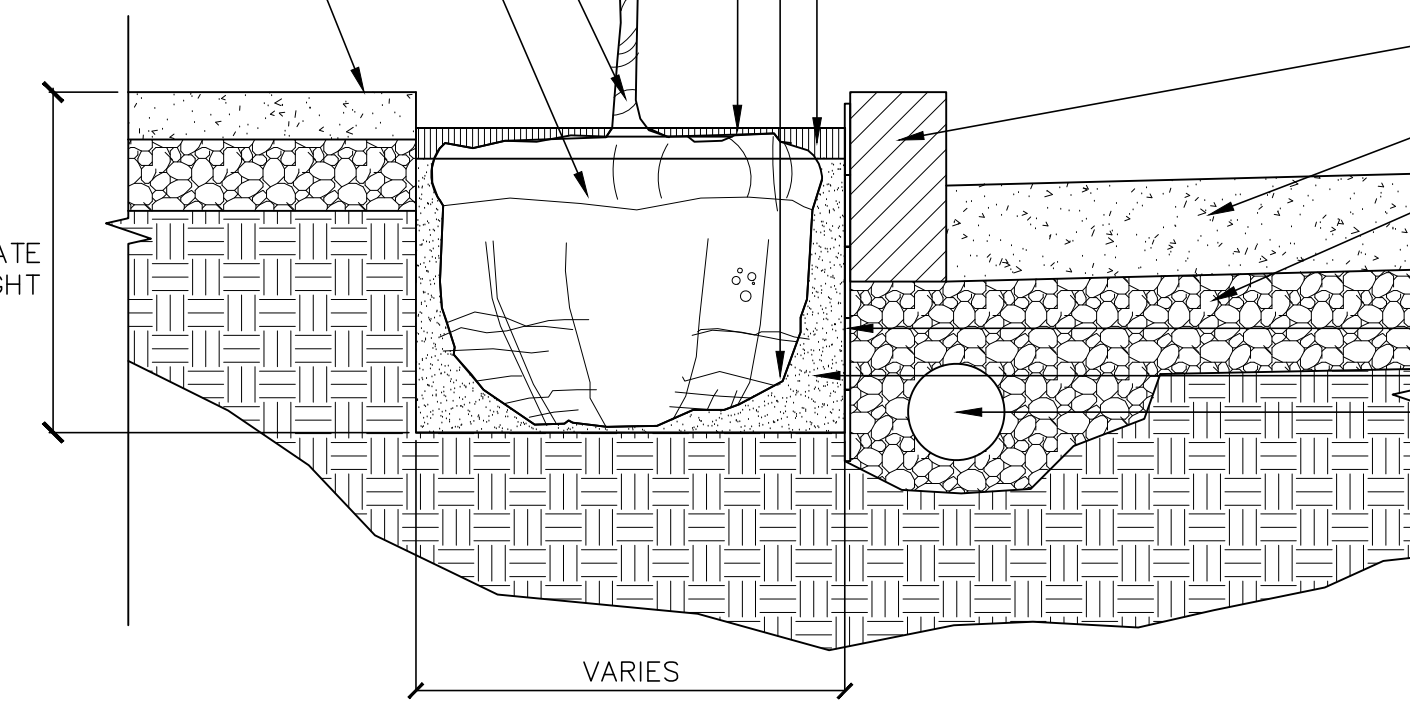
REMOVE NURSERY APPLIED TREE WRAP, TAPE OR STRING FROM TREE TRUNK AND CROWN, REMOVE ANY TAGS OF LABELS AFTER TREES HAVE BEEN INSPECTED AND APPROVED

IF THE TOP MAIN ORDER ROOT IS DEEPER THAN 1-2" IN THE ROOTBALL, REMOVE SOME SOIL PRIOR TO ESTABLISHING PLANTING DEPTH

ROLL BURLAP BACK FROM TOP 1/3 OF ROOTBALL BEFORE BACKFILLING. CUT ROPE FROM TRUNK

CONCRETE SIDEWALK (REFER TO ROADWAY PLANS)

VARIES TO ACCOMMODATE ROOTBALL HEIGHT



NOTE: PRUNE AWAY DEAD OR BROKEN BRANCHES AS DIRECTED BY LANDSCAPE ARCHITECT. PRUNE OFF SUCKERS AT ROOTBALL. RETAIN LEADER, DO NOT PRUNE TERMINAL LEADER OR BRANCH TIPS

SET ROOTBALL LEVEL SLIGHTLY ABOVE GRADE (1-2"); TREE SHALL BE PLUMB AFTER SETTLEMENT

CENTER ROOTBALL IN PLANTING HOLE, LEAVE BOTTOM OF PLANTING HOLE FIRM, USE WATER TO SETTLE SOIL AND REMOVE AIR POCKETS TO FIRMLY SET TREE

INERT MULCH (PULL AWAY FROM TRUNK)

GRANITE CURB (REFER TO ROADWAY PLANS)

ROADWAY PAVEMENT (REFER TO ROADWAY PLANS)

COMPACTED AGGREGATE (REFER TO ROADWAY PLANS)

ROOT BARRIER

PLANTING MIX

CURB BASE DRAIN (REFER TO ROADWAY PLANS)

1 TYPICAL TREE PIT PLANTING
6 SCALE: NOT TO SCALE

DISTRICT	COUNTY	ROUTE	SECTION	SHEET
11-0	ALLEGHENY	*	---	6 OF 6
CITY OF PITTSBURGH				
REVISION NUMBER	REVISIONS	DATE	BY	APPROVED

* SMITHFIELD STREET

DRAWN BY	ARG
CHECKED BY	DKH

DOMI PROJECT NO. 190171		
CITY OF PITTSBURGH DEPARTMENT OF MOBILITY AND INFRASTRUCTURE		
LANDSCAPE DETAILS SMITHFIELD STREET RECONSTRUCTION PHASE 1 (FORBES AVENUE TO SIXTH AVENUE)		
SCALE : AS NOTED	SHEET NO.	ACCESSION NO. _____
DATE: FEB 2024	6 OF 6	CASE NO. _____