



SEWAGE FACILITIES PLANNING MODULE

Component 3. Sewage Collection and Treatment Facilities

(Return completed module package to appropriate municipality)

DEP USE ONLY				
DEP CODE #	CLIENT ID #	SITE ID #	APS ID #	AUTH ID #

This planning module component is used to fulfill the planning requirements of Act 537 for the following types of projects: (1) a subdivision to be served by sewage collection, conveyance or treatment facilities, (2) a tap-in to an existing collection system with flows on a lot of 2 EDU's or more, or (3) the construction of, or modification to, wastewater collection, conveyance or treatment facilities that will require DEP to issue or modify a Clean Streams Law permit. Planning for any project that will require DEP to issue or modify a permit cannot be processed by a delegated agency. Delegated agencies must send their projects to DEP for final planning approval.

This component, along with any other documents specified in the cover letter, must be completed and submitted to the municipality with jurisdiction over the project site for review and approval. All required documentation must be attached for the Sewage Facilities Planning Module to be complete. Refer to the instructions for help in completing this component.

REVIEW FEES: Amendments to the Sewage Facilities Act established fees to be paid by the developer for review of planning modules for land development. These fees may vary depending on the approving agency for the project (DEP or delegated local agency). Please see section R and the instructions for more information on these fees.

NOTE: All projects must complete Sections A through I, and Sections O through R. Complete Sections J, K, L, M and/or N if applicable or marked .

A. PROJECT INFORMATION (See Section A of instructions)

- Project Name 901-905 Bingham Street
- Brief Project Description 17 unit apartment building with an office complex attached

B. CLIENT (MUNICIPALITY) INFORMATION (See Section B of instructions)

Municipality Name	County	City	Boro	Twp
City of Pittsburgh	Allegheny	<input checked="" type="checkbox"/>	<input type="checkbox"/>	<input checked="" type="checkbox"/>
Municipality Contact Individual - Last Name	First Name	MI	Suffix	Title
Additional Individual Last Name	First Name	MI	Suffix	Title
Municipality Mailing Address Line 1	Mailing Address Line 2			
414 Grant Street				
Address Last Line -- City	State	ZIP+4		
Pittsburgh	PA	15219		
Area Code + Phone + Ext.	FAX (optional)	Email (optional)		
412-255-2621				

C. SITE INFORMATION (See Section C of instructions)

Site (Land Development or Project) Name

901-905 Bingham

Site Location Line 1

901 Bingham Street

Site Location Line 2

Site Location Last Line -- City

Pittsburgh

State

PA

ZIP+4

15203

Latitude

40°25'46.42"

Longitude

79°59'21.45"

Detailed Written Directions to Site Take East Carson Street to 9th Street. Take 9th Street north to Bingham Street

Description of Site 3 existing vacant lots.

Site Contact (Developer/Owner)

Last Name

Clark

First Name

Chris

MI

Suffix

Phone

724-255-4731

Ext.

Site Contact Title

Owner

Site Contact Firm (if none, leave blank)

FAX

Email

chris@rivaridge.biz

Mailing Address Line 1

2116 Merriman Way

Mailing Address Line 2

Mailing Address Last Line -- City

Pittsburgh

State

PA

ZIP+4

15203

D. PROJECT CONSULTANT INFORMATION (See Section D of instructions)

Last Name

Hamm

First Name

Christopher

MI

Suffix

Title

Project Engineer

Consulting Firm Name

KDH Consulting Engineers, Inc

Mailing Address Line 1

593 Rugh Street

Mailing Address Line 2

Address Last Line -- City

Greensburg

State

PA

ZIP+4

15601

Country

USA

Email

chris.hamm@kdhengineers.com

Area Code + Phone

878-295-8914

Ext.

Area Code + FAX

E. AVAILABILITY OF DRINKING WATER SUPPLY

The project will be provided with drinking water from the following source: (Check appropriate box)

Individual wells or cisterns.

A proposed public water supply.

An existing public water supply.

If existing public water supply is to be used, provide the name of the water company and attach documentation from the water company stating that it will serve the project.

Name of water company: _____

F. PROJECT NARRATIVE (See Section F of instructions)

A narrative has been prepared as described in Section F of the instructions and is attached.

The applicant may choose to include additional information beyond that required by Section F of the instructions.

G. PROPOSED WASTEWATER DISPOSAL FACILITIES (See Section G of instructions)

Check all boxes that apply, and provide information on collection, conveyance and treatment facilities and EDU's served. This information will be used to determine consistency with Chapter 93 (relating to wastewater treatment requirements).

1. COLLECTION SYSTEM

a. Check appropriate box concerning collection system

- New collection system Pump Station Force Main
 Grinder pump(s) Extension to existing collection system Expansion of existing facility

Clean Streams Law Permit Number _____

b. Answer questions below on collection system

Number of EDU's and proposed connections to be served by collection system. EDU's 8

Connections 1

Name of:

existing collection or conveyance system Bingham Street-20" VCP

owner Pittsburgh Water and Sewer Authority

existing interceptor Monogahela River Interceptor

owner The Allegheny County Sanitary Authority

2. WASTEWATER TREATMENT FACILITY

Check all boxes that apply, and provide information on collection, conveyance and treatment facilities and EDU's served. This information will be used to determine consistency with Chapter(s) 91 (relating to general provisions), 92 (relating to national Pollution Discharge Elimination System permitting, monitoring and compliance) and 93 (relating to water quality standards).

a. Check appropriate box and provide requested information concerning the treatment facility

- New facility Existing facility Upgrade of existing facility Expansion of existing facility

Name of existing facility ALCOSAN WOODS RUN WWTP

NPDES Permit Number for existing facility PA 0025984

Clean Streams Law Permit Number PAG 136110

Location of discharge point for a new facility. Latitude _____ Longitude _____

b. The following certification statement must be completed and signed by the wastewater treatment facility permittee or their representative.

As an authorized representative of the permittee, I confirm that the ALCOSAN WOODS RUN (Name from above) sewage treatment facilities can accept sewage flows from this project without adversely affecting the facility's ability to achieve all applicable technology and water quality based effluent limits (see Section I) and conditions contained in the NPDES permit identified above.

Name of Permittee Agency, Authority, Municipality ALCOSAN

Name of Responsible Agent Joe Fedor

Agent Signature Joe Fedor Date 9/13/22

(Also see Section I. 4.)

G. PROPOSED WASTEWATER DISPOSAL FACILITIES (Continued)

3. PLOT PLAN

The following information is to be submitted on a plot plan of the proposed subdivision.

- a. Existing and proposed buildings.
- b. Lot lines and lot sizes.
- c. Adjacent lots.
- d. Remainder of tract.
- e. Existing and proposed sewerage facilities: Plot location of discharge point, land application field, spray field, COLDS, or LVCOLDS if a new facility is proposed.
- f. Show tap-in or extension to the point of connection to existing collection system (if applicable).
- g. Existing and proposed water supplies and surface water (wells, springs, ponds, streams, etc.)
- h. Existing and proposed rights-of-way.
- i. Existing and proposed buildings, streets, roadways, access roads, etc.
- j. Any designated recreational or open space area.
- k. Wetlands - from National Wetland Inventory Mapping and USGS Hydric Soils Mapping.
- l. Flood plains or Flood prone areas, floodways, (Federal Flood Insurance Mapping)
- m. Prime Agricultural Land.
- n. Any other facilities (pipelines, power lines, etc.)
- o. Orientation to north.
- p. Locations of all site testing activities (soil profile test pits, slope measurements, permeability test sites, background sampling, etc. (if applicable).
- q. Soils types and boundaries when a land based system is proposed.
- r. Topographic lines with elevations when a land based system is proposed

4. WETLAND PROTECTION

YES NO

- a. Are there wetlands in the project area? If yes, ensure these areas appear on the plot plan as shown in the mapping or through on-site delineation.
- b. Are there any construction activities (encroachments, or obstructions) proposed in, along, or through the wetlands? If yes, identify any proposed encroachments on wetlands and identify whether a General Permit or a full encroachment permit will be required. If a full permit is required, address time and cost impacts on the project. Note that wetland encroachments should be avoided where feasible. Also note that a feasible alternative **MUST BE SELECTED** to an identified encroachment on an exceptional value wetland as defined in Chapter 105. Identify any project impacts on streams classified as HQ or EV and address impacts of the permitting requirements of said encroachments on the project.

5. PRIME AGRICULTURAL LAND PROTECTION

YES NO

- Will the project involve the disturbance of prime agricultural lands?
If yes, coordinate with local officials to resolve any conflicts with the local prime agricultural land protection program. The project must be consistent with such municipal programs before the sewage facilities planning module package may be submitted to DEP.
If no, prime agricultural land protection is not a factor to this project.
- Have prime agricultural land protection issues been settled?

6. HISTORIC PRESERVATION ACT

YES NO

- Sufficient documentation is attached to confirm that this project is consistent with DEP Technical Guidance 012-0700-001 *Implementation of the PA State History Code* (available online at the DEP website at www.dep.state.pa.us, select "subject" then select "technical guidance"). As a minimum this includes copies of the completed Cultural Resources Notice

(CRN), a return receipt for its submission to the PHMC and the PHMC review letter.

7. PROTECTION OF RARE, ENDANGERED OR THREATENED SPECIES

Check one:

- The "Pennsylvania Natural Diversity Inventory (PNDI) Project Environmental Review Receipt" resulting from my search of the PNDI database and all supporting documentation from jurisdictional agencies (when necessary) is/are attached.
- A completed "Pennsylvania Natural Diversity Inventory (PNDI) Project Planning & Environmental Review Form," (PNDI Form) available at www.naturalheritage.state.pa.us, and all required supporting documentation is attached. I request DEP staff to complete the required PNDI search for my project. I realize that my planning module will be considered incomplete upon submission to the Department and that the DEP review will not begin, and that processing of my planning module will be delayed, until a "PNDI Project Environmental Review Receipt" and all supporting documentation from jurisdictional agencies (when necessary) is/are received by DEP.

Applicant or Consultant Initials _____.

H. ALTERNATIVE SEWAGE FACILITIES ANALYSIS (See Section H of instructions)

- An alternative sewage facilities analysis has been prepared as described in Section H of the attached instructions and is attached to this component.
The applicant may choose to include additional information beyond that required by Section H of the attached instructions.

I. COMPLIANCE WITH WATER QUALITY STANDARDS AND EFFLUENT LIMITATIONS (See Section I of instructions) (Check and complete all that apply.)

1. Waters designated for Special Protection

- The proposed project will result in a new or increased discharge into special protection waters as identified in Title 25, Pennsylvania Code, Chapter 93. The Social or Economic Justification (SEJ) required by Section 93.4c. is attached.

2. Pennsylvania Waters Designated As Impaired

- The proposed project will result in a new or increased discharge of a pollutant into waters that DEP has identified as being impaired by that pollutant. A pre-planning meeting was held with the appropriate DEP regional office staff to discuss water quality based discharge limitations.

3. Interstate and International Waters

- The proposed project will result in a new or increased discharge into interstate or international waters. A pre-planning meeting was held with the appropriate DEP regional office staff to discuss effluent limitations necessary to meet the requirements of the interstate or international compact.

4. Tributaries To The Chesapeake Bay

- The proposed project result in a new or increased discharge of sewage into a tributary to the Chesapeake Bay. This proposal for a new sewage treatment facility or new flows to an existing facility includes total nitrogen and total phosphorus in the following amounts: _____ pounds of TN per year, and _____ pounds of TP per year. Based on the process design and effluent limits, the total nitrogen treatment capacity of the wastewater treatment facility is _____ pounds per year and the total phosphorus capacity is _____ pounds per year as determined by the wastewater treatment facility permittee. The permittee has determined that the additional TN and TP to be contributed by this project (as modified by credits and/or offsets to be provided) will not cause the discharge to exceed the annual total mass limits for these parameters. Documentation of compliance with nutrient allocations is attached.

Name of Permittee Agency, Authority, Municipality _____

Initials of Responsible Agent (See Section G 2.b) _____

See *Special Instructions* (Form 3800-FM-BPNPSM0353-1) for additional information on Chesapeake Bay watershed requirements.

J. CHAPTER 94 CONSISTENCY DETERMINATION (See Section J of instructions)

Projects that propose the use of existing municipal collection, conveyance or wastewater treatment facilities, or the construction of collection and conveyance facilities to be served by existing municipal wastewater treatment facilities must be consistent with the requirements of Title 25, Chapter 94 (relating to Municipal Wasteload Management). If not previously included in Section F, include a general map showing the path of the sewage to the treatment facility. If more than one municipality or authority will be affected by the project, please obtain the information required in this section for each. Additional sheets may be attached for this purpose.

1. Project Flows 2950 gpd
2. Total Sewage Flows to Facilities (pathway from point of origin through treatment plant)

When providing "treatment facilities" sewage flows, use Annual Average Daily Flow for "average" and Maximum Monthly Average Daily Flow for "peak" in all cases. For "peak flows" in "collection" and "conveyance" facilities, indicate whether these flows are "peak hourly flow" or "peak instantaneous flow" and how this figure was derived (i.e., metered, measured, estimated, etc.).

- a. Enter average and peak sewage flows for each proposed or existing facility as designed or permitted.
- b. Enter the average and peak sewage flows for the most restrictive sections of the existing sewage facilities.
- c. Enter the average and peak sewage flows, projected for 5 years (2 years for pump stations) through the most restrictive sections of the existing sewage facilities. Include existing, proposed (this project) and future project (other approved projects) flows.

To complete the table, refer to the instructions, Section J.

	a. Design and/or Permitted Capacity (gpd)		b. Present Flows (gpd)		c. Projected Flows in 5 years (gpd) (2 years for P.S.)	
	Average	Peak	Average	Peak	Average	Peak
Collection	2232470	7813646	220971	773399	232905	815116
Conveyance		5,270,000	398,000	469,000	398,000	480,000
Treatment	250,000,000	250,000,000	191,500,000	250,000,000	228,342,000	295,000,000

3. Collection and Conveyance Facilities

The questions below are to be answered by the sewer authority, municipality, or agency responsible for completing the Chapter 94 report for the collection and conveyance facilities. These questions should be answered in coordination with the latest Chapter 94 annual report and the above table. The individual(s) signing below must be legally authorized to make representation for the organization.

YES NO

- a. YES NO This project proposes sewer extensions or tap-ins. Will these actions create a hydraulic overload within five years on any existing collection or conveyance facilities that are part of the system?

If yes, this sewage facilities planning module will not be accepted for review by the municipality, delegated local agency and/or DEP until all inconsistencies with Chapter 94 are resolved or unless there is an approved Corrective Action Plan (CAP) granting an allocation for this project. A letter granting allocations to this project under the CAP must be attached to the module package.

If no, a representative of the sewer authority, municipality, or agency responsible for completing the Chapter 94 report for the collection and conveyance facilities must sign below to indicate that the collection and conveyance facilities have adequate capacity and are able to provide service to the proposed development in accordance with both §71.53(d)(3) and Chapter 94 requirements and that this proposal will not affect that status.

b. Collection System

Name of Agency, Authority, Municipality PWSA

Name of Responsible Agent Robert Herring

Agent Signature  Date 8/5/2022

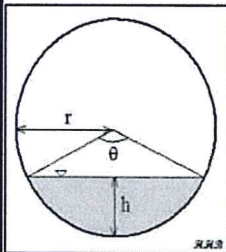
Robert Herring
2022.08.05 13:45:20 -
04'00"

Sewage Facilities Planning Module
Chapter 94 Consistency Determination
Hydraulic Calculations Spreadsheet for Peak Present Flow Measurements

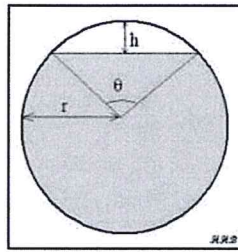
PROJECT NAME: 901-905 Bingham Street
PWSA PROJECT NUMBER: DEV-50-0522
PWSA REVIEWER: Shannon Connell, EIT
DATE: August 4, 2022

LEGEND: Input Data Output Data

Section A: Manning Equation for Partially Filled Pipes



Partially Full Pipe Flow Parameters
(Less Than Half Full)



Partially Full Pipe Flow Parameters
(More Than Half Full)

Variable	Units	Description
Q	ft ³	Volumetric flowrate
n	Unitless	Manning Roughness Coeff.
A	ft ²	Cross-Sectional Area of Flow
R	ft	Hydraulic Radius
S	ft/ft	Slope of Hydraulic Grade Line
P	ft	Wetted Perimeter of "A"
r	ft	Radius
h	ft	Depth of Flow or Headspace
θ	radians	Central Angle

$$Q = \left(\frac{1.49}{n}\right) \times A \times R^{2/3} \times S^{1/2} \qquad R = \frac{A}{P} \qquad \theta = 2 \times \cos^{-1} \left(\frac{r-h}{r}\right)$$

$$A_{<50\% Full} = \frac{r^2(\theta - \sin \theta)}{2} \qquad \text{OR} \qquad A_{>50\% Full} = \pi \times r^2 - \frac{r^2(\theta - \sin \theta)}{2}$$

$$P_{<50\% Full} = r \times \theta \qquad P_{>50\% Full} = (2 \times \pi \times r) - (r \times \theta)$$

Section B: Data for Calculations

Peaking Factor, P.F.	
Sanitary Sewers	3
Combined Sewers	3.5

Proposed Project Flows		
Variable	Value	Units
Q _p	2,950	gpd

Variable	Value	Units
Material	VCP	
n	0.015	unitless
S	0.010	ft/ft
h	0.354	ft
D	1.67	ft
P.F.	3.5	unitless

Section C: Calculations for Design and/or Permitted Capacities

Variable	Description	Definition
Q _{d, avg}	Design Capacity, Average	= full pipe flow conditions / peaking factor
Q _{d, peak}	Design Capacity, Peak	full pipe flow conditions

Design Capacity, Average

Design Capacity, Peak

Variable	Value	Unit
Q _{d, avg}	2,232,470	gpd

Variable	Value	Unit
D	1.667	ft
r	0.833	ft
A	2.182	ft ²
P	5.236	ft
R	0.417	ft
Q _{d, peak}	12	cfs
Q _{d, peak}	7,813,646	gpd

Section D: Calculations for Present Flows

Variable	Description	Definition
Q _{ex, avg}	Present Flows, Average	= Q _{ex, peak} / P.F.
Q _{ex, peak}	Present Flows, Peak	existing flow conditions per site investigations

Present Flows, Average		
Variable	Value	Unit
Q _{ex, avg}	220,971	gpd

Present Flows, Peak		
Variable	Value	Unit
D	1.667	ft
r	0.833	ft
θ	1.92	rad
h/D	0.2125	ft/ft
A	0.34	ft ²
P	1.60	ft
R	0.212	ft
Q _{ex, peak}	1	cfs
Q _{ex, peak}	773,399	gpd

Section E: Calculations for Projected Flows in Five (5) Years

Variable	Description	Definition
Q _{proj, avg}	Projected Flows in Five (5) Years, Average	= Q _{proj, peak} ÷ P.F.
Q _{proj, peak}	Projected Flows in Five (5) Years, Peak	= (Q _{ex, peak} + Q _p) x 1.05

Projected Flow Calculations		
Variable	Value	Unit
Q _{proj, avg}	232,905	gpd
Q _{proj, peak}	815,166	gpd

Section F: Compare Results with Applicant's Submission

Variable	PWSA, gpd	Applicant, gpd	Difference, gpd	Difference, %
Q _{d, avg}	2,232,470	2,232,470	0	0%
Q _{d, peak}	7,813,646	7,813,646	0	0%
Q _{ex, avg}	220,971	220,971	0	0%
Q _{ex, peak}	773,399	773,399	0	0%
Q _{proj, avg}	232,905	232,905	0	0%
Q _{proj, peak}	815,166	815,116	50	0%

J. CHAPTER 94 CONSISTENCY DETERMINATION (See Section J of instructions)

c. Conveyance System

Name of Agency, Authority, Municipality ALCOSAN

Name of Responsible Agent Joe Fedor

Agent Signature Joe Fedor

Date 9/13/22

4. Treatment Facility

The questions below are to be answered by a representative of the facility permittee in coordination with the information in the table and the latest Chapter 94 report. The individual signing below must be legally authorized to make representation for the organization.

YES NO

- a. YES NO This project proposes the use of an existing wastewater treatment plant for the disposal of sewage. Will this action create a hydraulic or organic overload within 5 years at that facility?

If yes, this planning module for sewage facilities will not be reviewed by the municipality, delegated local agency and/or DEP until this inconsistency with Chapter 94 is resolved or unless there is an approved CAP granting an allocation for this project. A letter granting allocations to this project under the CAP must be attached to the planning module.

If no, the treatment facility permittee must sign below to indicate that this facility has adequate treatment capacity and is able to provide wastewater treatment services for the proposed development in accordance with both §71.53(d)(3) and Chapter 94 requirements and that this proposal will not impact that status.

b. Name of Agency, Authority, Municipality ALCOSAN

Name of Responsible Agent Joe Fedor

Agent Signature Joe Fedor

Date 9/13/22

K. TREATMENT AND DISPOSAL OPTIONS (See Section K of instructions)

This section is for land development projects that propose construction of wastewater treatment facilities. Please note that, since these projects require permits issued by DEP, these projects may **NOT** receive final planning approval from a delegated local agency. Delegated local agencies must send these projects to DEP for final planning approval.

Check the appropriate box indicating the selected treatment and disposal option.

1. Spray irrigation (other than individual residential spray systems (IRSIS)) or other land application is proposed, and the information requested in Section K.1. of the planning module instructions are attached.
2. Recycle and reuse is proposed and the information requested in Section K-2 of the planning module instructions is attached.
3. A discharge to a dry stream channel is proposed, and the information requested in Section K.3. of the planning module instructions are attached.
4. A discharge to a perennial surface water body is proposed, and the information requested in Section K.4. of the planning module instructions are attached.

L. PERMEABILITY TESTING (See Section L of instructions)

- The information required in Section L of the instructions is attached.

M. PRELIMINARY HYDROGEOLOGIC STUDY (See Section M of instructions)

- The information required in Section M of the instructions is attached.

N. DETAILED HYDROGEOLOGIC STUDY (See Section N of instructions)

The detailed hydrogeologic information required in Section N. of the instructions is attached.

O. SEWAGE MANAGEMENT (See Section O of instructions)

(1-3 for completion by the developer(project sponser), 4-5 for completion by the non-municipal facility agent and 6 for completion by the municipality)

Yes No

1. Is connection to, or construction of, a DEP permitted, non-municipal sewage facility or a local agency permitted, community onlot sewage facility proposed.

If Yes, respond to the following questions, attach the supporting analysis, and an evaluation of the options available to assure long-term proper operation and maintenance of the proposed non-municipal facilities. If No, skip the remainder of Section O.

2. Project Flows _____ gpd

Yes No

3. Is the use of nutrient credits or offsets a part of this project?

If yes, attach a letter of intent to purchase the necessary credits and describe the assurance that these credits and offsets will be available for the remaining design life of the non-municipal sewage facility;

(For completion by non-municipal facility agent)

4. Collection and Conveyance Facilities

The questions below are to be answered by the organization/individual responsible for the non-municipal collection and conveyance facilities. The individual(s) signing below must be legally authorized to make representation for the organization.

Yes No

- a. If this project proposes sewer extensions or tap-ins, will these actions create a hydraulic overload on any existing collection or conveyance facilities that are part of the system?

If yes, this sewage facilities planning module will not be accepted for review by the municipality, delegated local agency and/or DEP until this issue is resolved.

If no, a representative of the organization responsible for the collection and conveyance facilities must sign below to indicate that the collection and conveyance facilities have adequate capacity and are able to provide service to the proposed development in accordance with Chapter 71 §71.53(d)(3) and that this proposal will not affect that status.

- b. Collection System

Name of Responsible Organization _____

Name of Responsible Agent _____

Agent Signature _____

Date _____

- c. Conveyance System

Name of Responsible Organization _____

Name of Responsible Agent _____

Agent Signature _____

Date _____

5. Treatment Facility

The questions below are to be answered by a representative of the facility permittee. The individual signing below must be legally authorized to make representation for the organization.

Yes No

- a. If this project proposes the use of an existing non-municipal wastewater treatment plant for the disposal of sewage, will this action create a hydraulic or organic overload at that facility?

If yes, this planning module for sewage facilities will not be reviewed by the municipality, delegated local agency and/or DEP until this issue is resolved.

If no, the treatment facility permittee must sign below to indicate that this facility has adequate treatment capacity and is able to provide wastewater treatment services for the proposed development in accordance with §71.53(d)(3) and that this proposal will not impact that status.

b. Name of Facility _____

Name of Responsible Agent _____

Agent Signature _____

Date _____

(For completion by the municipality)

6. The **SELECTED OPTION** necessary to assure long-term proper operation and maintenance of the proposed non-municipal facilities is clearly identified with documentation attached in the planning module package.

P. PUBLIC NOTIFICATION REQUIREMENT (See Section P of instructions)

This section must be completed to determine if the applicant will be required to publish facts about the project in a newspaper of general circulation to provide a chance for the general public to comment on proposed new land development projects. This notice may be provided by the applicant or the applicant's agent, the municipality or the local agency by publication in a newspaper of general circulation within the municipality affected. Where an applicant or an applicant's agent provides the required notice for publication, the applicant or applicant's agent shall notify the municipality or local agency and the municipality and local agency will be relieved of the obligation to publish. The required content of the publication notice is found in Section P of the instructions.

To complete this section, each of the following questions must be answered with a "yes" or "no". Newspaper publication is required if any of the following are answered "yes".

Yes No

1. Does the project propose the construction of a sewage treatment facility ?
2. Will the project change the flow at an existing sewage treatment facility by more than 50,000 gallons per day?
3. Will the project result in a public expenditure for the sewage facilities portion of the project in excess of \$100,000?
4. Will the project lead to a major modification of the existing municipal administrative organizations within the municipal government?
5. Will the project require the establishment of *new* municipal administrative organizations within the municipal government?
6. Will the project result in a subdivision of 50 lots or more? (onlot sewage disposal only)
7. Does the project involve a major change in established growth projections?
8. Does the project involve a different land use pattern than that established in the municipality's Official Sewage Plan?

P. PUBLIC NOTIFICATION REQUIREMENT cont'd. (See Section P of instructions)

9. Does the project involve the use of large volume onlot sewage disposal systems (Flow > 10,000 gpd)?
10. Does the project require resolution of a conflict between the proposed alternative and consistency requirements contained in §71.21(a)(5)(i), (ii), (iii)?
11. Will sewage facilities discharge into high quality or exceptional value waters?
- Attached is a copy of:
- the public notice,
 - all comments received as a result of the notice,
 - the municipal response to these comments.
- No comments were received. A copy of the public notice is attached.

Q. FALSE SWEARING STATEMENT (See Section Q of instructions)

I verify that the statements made in this component are true and correct to the best of my knowledge, information and belief. I understand that false statements in this component are made subject to the penalties of 18 PA C.S.A. §4904 relating to unsworn falsification to authorities.

Christopher W. Hamm

Name (Print)



Signature

Project Manager

4/5/2022

Title

Date

593 Rugh St, Greensburg, PA 15601

878-295-8914

Address

Telephone Number

R. REVIEW FEE (See Section R of instructions)

The Sewage Facilities Act establishes a fee for the DEP planning module review. DEP will calculate the review fee for the project and invoice the project sponsor **OR** the project sponsor may attach a self-calculated fee payment to the planning module prior to submission of the planning package to DEP. (Since the fee and fee collection procedures may vary if a "delegated local agency" is conducting the review, the project sponsor should contact the "delegated local agency" to determine these details.) Check the appropriate box.

- I request DEP calculate the review fee for my project and send me an invoice for the correct amount. I understand DEP's review of my project will not begin until DEP receives the correct review fee from me for the project.
- I have calculated the review fee for my project using the formula found below and the review fee guidance in the instructions. I have attached a check or money order in the amount of \$_____ payable to "Commonwealth of PA, DEP". Include DEP code number on check. I understand DEP will not begin review of my project unless it receives the fee and determines the fee is correct. If the fee is incorrect, DEP will return my check or money order, send me an invoice for the correct amount. I understand DEP review will NOT begin until I have submitted the correct fee.
- I request to be exempt from the DEP planning module review fee because this planning module creates **only** one new lot and is the **only** lot subdivided from a parcel of land as that land existed on December 14, 1995. I realize that subdivision of a second lot from this parcel of land shall disqualify me from this review fee exemption. I am furnishing the following deed reference information in support of my fee exemption.

County Recorder of Deeds for _____ County, Pennsylvania

Deed Volume _____ Book Number _____

Page Number _____ Date Recorded _____

R. REVIEW FEE (continued)

Formula:

1. For a new collection system (with or without a Clean Streams Law Permit), a collection system extension, or individual tap-ins to an existing collection system use this formula.

$$\# \text{_____ Lots (or EDUs) X } \$50.00 = \$ \text{_____}$$

The fee is based upon:

- The number of lots created or number of EDUs whichever is higher.
 - For community sewer system projects, one EDU is equal to a sewage flow of 400 gallons per day.
2. For a surface or subsurface discharge system, use the appropriate one of these formulae.

- A. A new surface discharge greater than 2000 gpd will use a flat fee:

\$ 1,500 per submittal (non-municipal)

\$ 500 per submittal (municipal)

- B. An increase in an existing surface discharge will use:

$$\# \text{_____ Lots (or EDUs) X } \$35.00 = \$ \text{_____}$$

to a maximum of \$ 1,500 per submittal (non-municipal) or \$ 500 per submittal (municipal)


The fee is based upon:

- The number of lots created or number of EDUs whichever is higher.
- For community sewage system projects one EDU is equal to a sewage flow of 400 gallons per day.
- For non-single family residential projects, EDUs are calculated using projected population figures

- C. A sub-surface discharge system that requires a permit under The Clean Streams Law will use a flat fee:

\$ 1,500 per submittal (non-municipal)

\$ 500 per submittal (municipal)



September 13, 2022

Members of the Board

- Sylvia C. Wilson
Chair Person
- Shannah Tharp-Gilliam, Ph.D.
- Harry Readshaw
- Jack Shea
- Emily Kinkead
- Paul Klein

- Arletta Scott Williams
Executive Director
- Douglas A. Jackson, P.E.
*Director
Operations & Maintenance*
- Michelle M. Buys, P.E.
*Director
Environmental Compliance*
- Kimberly N. Kennedy, P.E.
*Director
Engineering & Construction*
- Karen Fantoni, CPA, CGMA
*Director
Finance*
- Michael Lichte, P.E.
*Director
Regional Conveyance*
- Jeanne K. Clark
*Director
Governmental Affairs*
- Joseph Vallarian
*Director
Communications*
- Julie Motley-Williams
*Director
Administration*

Christopher W. Hamm, P.E.
KDH Consulting Engineers, Inc.
593 Rugh Street, Lower Level
Greensburg, PA 15601

**Re: 901 – 905 Bingham Street
City of Pittsburgh – Allegheny County
PA DEP Sewage Facilities Planning Module
ALCOSAN Regulator Structure M-10-00**

Dear Mr. Hamm,

We have reviewed the Component 3 Planning Module for the referenced project to be located at 901 – 905 Bingham Street, City of Pittsburgh. The project will generate a peak flow of 2,950 gpd in the ALCOSAN Monongahela River Interceptor and Woods Run Treatment Plant.

The capacity of the ALCOSAN M-10-00 regulator structure is approximately 5.27 MGD. The estimated peak dry weather flow is approximately 0.47 MGD. Therefore, dry weather capacity exists for this connection. However, the Monongahela River Interceptor and the Woods Run Treatment Plant do not have the capacity for the flows generated during wet weather periods. This limitation will be addressed as ALCOSAN implements its Clean Water Plan.

ALCOSAN requests that this letter be made part of the planning module submission. The signed Component 3 Planning Module is attached. If you have any questions regarding this matter, please contact me at 412-734-8735.

Sincerely,

ALLEGHENY COUNTY SANITARY AUTHORITY

Joe Fedor
Joe Fedor

Attachment

- cc: C. Dean (w/o attachment)
- D. Thornton (w/o attachment)
- M. Lichte (w/o attachment)
- B. King/PWSA (w/o attachment)
- Thomas Flanagan/PADEP (w/o attachment)
- Fred Fields/ACHD (w/o attachment)



INSTRUCTIONS FOR COMPLETING COMPONENT 4A MUNICIPAL PLANNING AGENCY REVIEW

Remove and recycle these instructions prior to mailing component to the approving agency.

Background

This component, Component 4, is used to obtain the comments of planning agencies and/or health departments having jurisdiction over the project area. It is used in conjunction with other planning module components appropriate to the characteristics of the project proposed.

Who Should Complete the Component?

The component should be completed by any existing municipal planning agency, county planning agency, planning agency with areawide jurisdiction, and/or health department having jurisdiction over the project site. It is divided into sections to allow for convenient use by the appropriate agencies.

The project sponsor must forward copies of this component, along with supporting components and data, to the appropriate planning agency(ies) and health department(s) (if any) having jurisdiction over the development site. These agencies are responsible for responding to the questions in their respective sections of Component 4, as well as providing whatever additional comments they may wish to provide on the project plan. After the agencies have completed their review, the component will be returned to the applicant. The agencies have 60 days in which to provide comments to the applicant. If the agencies fail to comment within this 60 day period, the applicant may proceed to the next stage of the review without the comments. The use of registered mail or certified mail (return receipt requested) by the applicant when forwarding the module package to the agencies will document a date of receipt.

After receipt of the completed Component 4 from the planning agencies, or following expiration of the 60 day period without comments, the applicant must submit the entire component package to the municipality having jurisdiction over the project area for review and action. If approved by the municipality, the proposed plan, along with the municipal action, will be forwarded to the approving agency (Department of Environmental Protection or delegated local agency). The approving agency, in turn, will either approve the proposed plan, return it as incomplete, or disapprove the plan, based upon the information provided.

Instructions for Completing Planning Agency and/or Health Department Review Component

Section A. Project Name

Enter the project name as it appears on the accompanying sewage facilities planning module component (Component 2, 2m, 3, 3s or 3m).

Section B. Review Schedule

Enter the date the package was received by the reviewing agency, and the date that the review was completed.

Section C. Agency Review

1. Answer the yes/no questions and provide any descriptive information necessary on the lines provided. Attach additional sheets, if necessary.
 2. Complete the name, title, and signature block.
-

Section D. Additional Comments

The Agency may provide whatever additional comment(s) it deems necessary, as described in the form. Attach additional sheets, if necessary.



COMMONWEALTH OF PENNSYLVANIA
 DEPARTMENT OF ENVIRONMENTAL PROTECTION
 BUREAU OF CLEAN WATER

DEP Code #:

**SEWAGE FACILITIES PLANNING MODULE
 COMPONENT 4A - MUNICIPAL PLANNING AGENCY REVIEW**

Note to Project Sponsor: To expedite the review of your proposal, one copy of your completed planning module package and one copy of this *Planning Agency Review Component* should be sent to the local municipal planning agency for their comments.

SECTION A. PROJECT NAME (See Section A of instructions)

Project Name
 901-905 Bingham Street

SECTION B. REVIEW SCHEDULE (See Section B of instructions)

1. Date plan received by municipal planning agency 9/28/2022
2. Date review completed by agency 10/13/2022

SECTION C. AGENCY REVIEW (See Section C of instructions)

Yes	No	
<input type="checkbox"/>	<input checked="" type="checkbox"/>	1. Is there a municipal comprehensive plan adopted under the Municipalities Planning Code (53 P.S. 10101, <i>et seq.</i>)?
<input type="checkbox"/>	N/A <input type="checkbox"/>	2. Is this proposal consistent with the comprehensive plan for land use? If no, describe the inconsistencies _____
<input checked="" type="checkbox"/>	<input type="checkbox"/>	3. Is this proposal consistent with the use, development, and protection of water resources? If no, describe the inconsistencies _____
<input checked="" type="checkbox"/>	<input type="checkbox"/>	4. Is this proposal consistent with municipal land use planning relative to Prime Agricultural Land Preservation?
<input type="checkbox"/>	<input checked="" type="checkbox"/>	5. Does this project propose encroachments, obstructions, or dams that will affect wetlands? If yes, describe impacts _____
<input type="checkbox"/>	<input checked="" type="checkbox"/>	6. Will any known historical or archaeological resources be impacted by this project? If yes, describe impacts _____
<input type="checkbox"/>	<input checked="" type="checkbox"/>	7. Will any known endangered or threatened species of plant or animal be impacted by this project? If yes, describe impacts _____
<input checked="" type="checkbox"/>	<input type="checkbox"/>	8. Is there a municipal zoning ordinance?
<input checked="" type="checkbox"/>	<input type="checkbox"/>	9. Is this proposal consistent with the ordinance? If no, describe the inconsistencies _____
<input type="checkbox"/>	<input checked="" type="checkbox"/>	10. Does the proposal require a change or variance to an existing comprehensive plan or zoning ordinance?
<input checked="" type="checkbox"/>	<input type="checkbox"/>	11. Have all applicable zoning approvals been obtained?
<input checked="" type="checkbox"/>	<input type="checkbox"/>	12. Is there a municipal subdivision and land development ordinance?

SECTION C. AGENCY REVIEW (continued)

Yes	No	
<input checked="" type="checkbox"/>	<input type="checkbox"/>	13. Is this proposal consistent with the ordinance? If no, describe the inconsistencies _____
<input checked="" type="checkbox"/>	<input type="checkbox"/>	14. Is this plan consistent with the municipal Official Sewage Facilities Plan? If no, describe the inconsistencies _____
<input type="checkbox"/>	<input checked="" type="checkbox"/>	15. Are there any wastewater disposal needs in the area adjacent to this proposal that should be considered by the municipality? If yes, describe _____
<input type="checkbox"/>	<input checked="" type="checkbox"/>	16. Has a waiver of the sewage facilities planning requirements been requested for the residual tract of this subdivision?
<input type="checkbox"/>	<input type="checkbox"/>	If yes, is the proposed waiver consistent with applicable ordinances? If no, describe the inconsistencies _____
17. Name, title and signature of planning agency staff member completing this section: Name: <u>Kyla Prendergast</u> Title: <u>Senior Environmental Planner</u> Signature: <u><i>Kyla Prendergast</i></u> Date: <u>10/13/2022</u> Name of Municipal Planning Agency: <u>City of Pittsburgh, Dept. of City Planning</u> Address <u>436 Grant St, Pittsburgh, PA 15219</u> Telephone Number: <u>412-522-6551</u>		

SECTION D. ADDITIONAL COMMENTS (See Section D of instructions)

This component does not limit municipal planning agencies from making additional comments concerning the relevancy of the proposed plan to other plans or ordinances. If additional comments are needed, attach additional sheets.

The planning agency must complete this component within 60 days.

This component and any additional comments are to be returned to the applicant.

1. PROJECT INFORMATION

Project Name: **901-905 Bingham Street**

Date of Review: **7/14/2022 09:10:24 AM**

Project Category: **Development, Additions/maintenance to existing development facilities**

Project Area: **0.38 acres**

County(s): **Allegheny**

Township/Municipality(s): **PITTSBURGH**

ZIP Code:

Quadrangle Name(s): **PITTSBURGH EAST**

Watersheds HUC 8: **Lower Monongahela**

Watersheds HUC 12: **Streets Run-Monongahela River**

Decimal Degrees: **40.429605, -79.989440**

Degrees Minutes Seconds: **40° 25' 46.5772" N, 79° 59' 21.9845" W**



2. SEARCH RESULTS

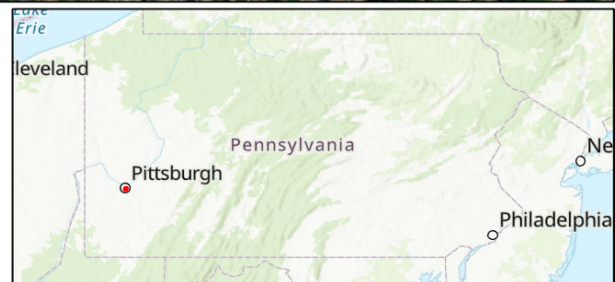
Agency	Results	Response
PA Game Commission	No Known Impact	No Further Review Required
PA Department of Conservation and Natural Resources	No Known Impact	No Further Review Required
PA Fish and Boat Commission	No Known Impact	No Further Review Required
U.S. Fish and Wildlife Service	No Known Impact	No Further Review Required

As summarized above, Pennsylvania Natural Diversity Inventory (PNDI) records indicate no known impacts to threatened and endangered species and/or special concern species and resources within the project area. Therefore, based on the information you provided, no further coordination is required with the jurisdictional agencies. This response does not reflect potential agency concerns regarding impacts to other ecological resources, such as wetlands.

901-905 Bingham Street

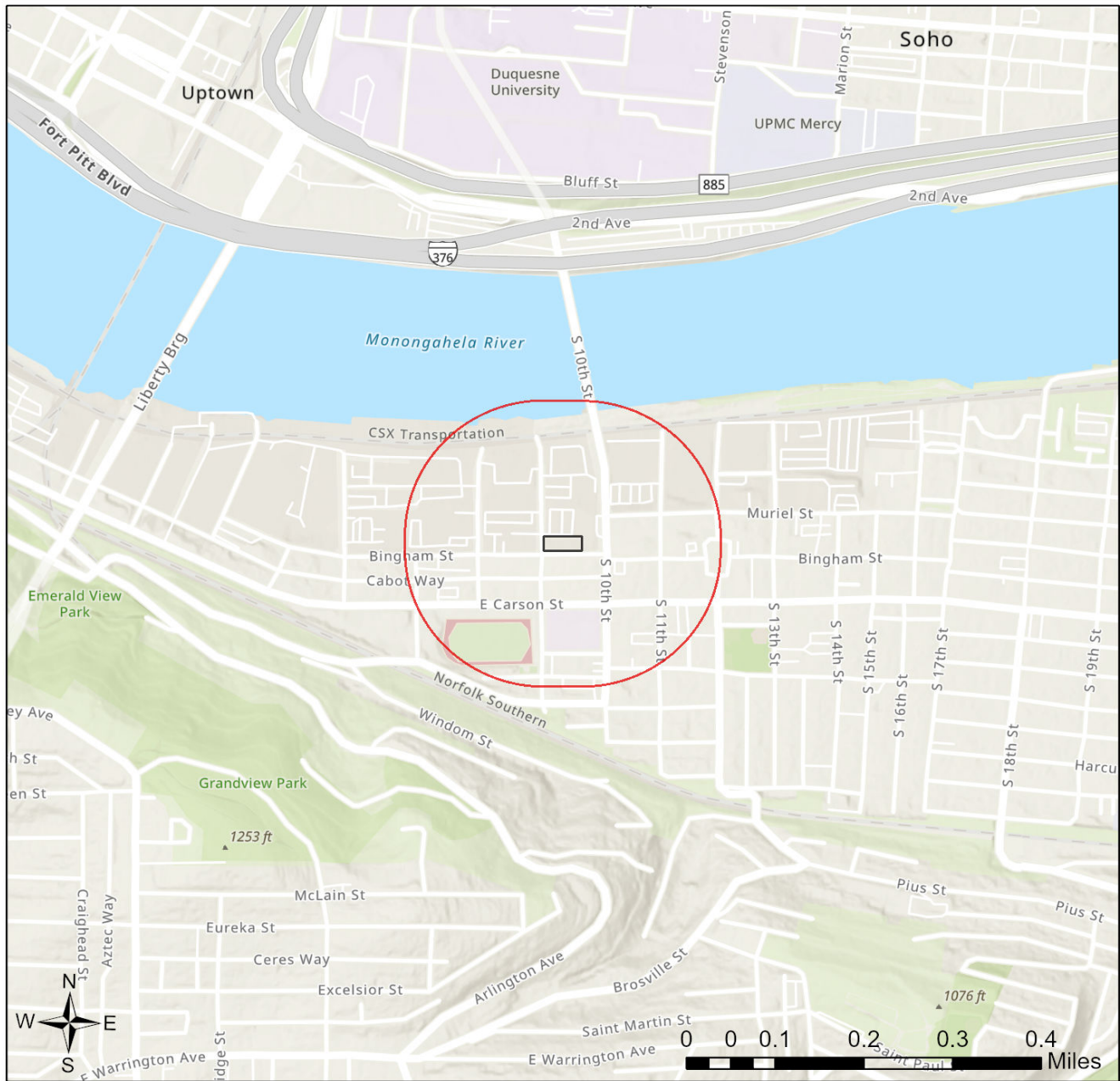




-  Buffered Project Boundary
-  Project Boundary



Sources: Esri, Airbus DS, USGS, NGA, NASA, CGIAR, N Robinson, NCEAS, NLS, OS, NMA, Geodatastyrelsen, Rijkswaterstaat, GSA, Geoland, FEMA, Intermap and the GIS user community

901-905 Bingham Street



-  Buffered Project Boundary
-  Project Boundary



Sources: Esri, Airbus DS, USGS, NGA, NASA, CGIAR, N Robinson, NCEAS, NLS, OS, NMA, Geodatastyrelsen, Rijkswaterstaat, GSA, Geoland, FEMA, Intermap and the GIS user community

3. AGENCY COMMENTS

Regardless of whether a DEP permit is necessary for this proposed project, any potential impacts to threatened and endangered species and/or special concern species and resources must be resolved with the appropriate jurisdictional agency. In some cases, a permit or authorization from the jurisdictional agency may be needed if adverse impacts to these species and habitats cannot be avoided.

These agency determinations and responses are **valid for two years** (from the date of the review), and are based on the project information that was provided, including the exact project location; the project type, description, and features; and any responses to questions that were generated during this search. If any of the following change: 1) project location, 2) project size or configuration, 3) project type, or 4) responses to the questions that were asked during the online review, the results of this review are not valid, and the review must be searched again via the PNDI Environmental Review Tool and resubmitted to the jurisdictional agencies. The PNDI tool is a primary screening tool, and a desktop review may reveal more or fewer impacts than what is listed on this PNDI receipt. The jurisdictional agencies **strongly advise against** conducting surveys for the species listed on the receipt prior to consultation with the agencies.

PA Game Commission

RESPONSE:

No Impact is anticipated to threatened and endangered species and/or special concern species and resources.

PA Department of Conservation and Natural Resources

RESPONSE:

No Impact is anticipated to threatened and endangered species and/or special concern species and resources.

PA Fish and Boat Commission

RESPONSE:

No Impact is anticipated to threatened and endangered species and/or special concern species and resources.

U.S. Fish and Wildlife Service

RESPONSE:

No impacts to **federally** listed or proposed species are anticipated. Therefore, no further consultation/coordination under the Endangered Species Act (87 Stat. 884, as amended; 16 U.S.C. 1531 et seq. is required. Because no take of federally listed species is anticipated, none is authorized. This response does not reflect potential Fish and Wildlife Service concerns under the Fish and Wildlife Coordination Act or other authorities.

4. DEP INFORMATION

The Pa Department of Environmental Protection (DEP) requires that a signed copy of this receipt, along with any required documentation from jurisdictional agencies concerning resolution of potential impacts, be submitted with applications for permits requiring PNDI review. Two review options are available to permit applicants for handling PNDI coordination in conjunction with DEP's permit review process involving either T&E Species or species of special concern. Under sequential review, the permit applicant performs a PNDI screening and completes all coordination with the appropriate jurisdictional agencies prior to submitting the permit application. The applicant will include with its application, both a PNDI receipt and/or a clearance letter from the jurisdictional agency if the PNDI Receipt shows a Potential Impact to a species or the applicant chooses to obtain letters directly from the jurisdictional agencies. Under concurrent review, DEP, where feasible, will allow technical review of the permit to occur concurrently with the T&E species consultation with the jurisdictional agency. The applicant must still supply a copy of the PNDI Receipt with its permit application. The PNDI Receipt should also be submitted to the appropriate agency according to directions on the PNDI Receipt. The applicant and the jurisdictional agency will work together to resolve the potential impact(s). See the DEP PNDI policy at <https://conservationexplorer.dcnr.pa.gov/content/resources>.

5. ADDITIONAL INFORMATION

The PNDI environmental review website is a preliminary screening tool. There are often delays in updating species status classifications. Because the proposed status represents the best available information regarding the conservation status of the species, state jurisdictional agency staff give the proposed statuses at least the same consideration as the current legal status. If surveys or further information reveal that a threatened and endangered and/or special concern species and resources exist in your project area, contact the appropriate jurisdictional agency/agencies immediately to identify and resolve any impacts.

For a list of species known to occur in the county where your project is located, please see the species lists by county found on the PA Natural Heritage Program (PNHP) home page (www.naturalheritage.state.pa.us). Also note that the PNDI Environmental Review Tool only contains information about species occurrences that have actually been reported to the PNHP.

6. AGENCY CONTACT INFORMATION

PA Department of Conservation and Natural Resources

Bureau of Forestry, Ecological Services Section
400 Market Street, PO Box 8552
Harrisburg, PA 17105-8552
Email: RA-HeritageReview@pa.gov

PA Fish and Boat Commission

Division of Environmental Services
595 E. Rolling Ridge Dr., Bellefonte, PA 16823
Email: RA-FBPACENOTIFY@pa.gov

U.S. Fish and Wildlife Service

Pennsylvania Field Office
Endangered Species Section
110 Radnor Rd; Suite 101
State College, PA 16801
Email: IR1_ESPenn@fws.gov
NO Faxes Please

PA Game Commission

Bureau of Wildlife Management
Division of Environmental Review
2001 Elmerton Avenue, Harrisburg, PA 17110-9797
Email: RA-PGC_PNDI@pa.gov
NO Faxes Please

7. PROJECT CONTACT INFORMATION

Name: Chris Hamm
Company/Business Name: KDH Consulting Engineers, Inc.
Address: 593 Rugh Street
City, State, Zip: Greensburg, PA 15601
Phone: (878) 295-8914 Fax: ()
Email: chris.hamm@kdhengineers.com

8. CERTIFICATION

I certify that ALL of the project information contained in this receipt (including project location, project size/configuration, project type, answers to questions) is true, accurate and complete. In addition, if the project type, location, size or configuration changes, or if the answers to any questions that were asked during this online review change, I agree to re-do the online environmental review.



applicant/project proponent signature

7/14/2022

date

901-905 Bingham Street Project Narrative

The proposed 901-905 Bingham Street Project is a remodel/rehabilitation of existing building located at 901-905 Bingham Street, Pittsburgh, PA 15203. The buildings are currently vacant.

The remodel will consist of new office space and apartments as shown on the included plan.

It is being proposed that the existing sanitary tap will be used for connection into the public sanitary sewer.

It is unknown if the existing water tap will be sufficient, if it is acceptable, the existing tap will be reused.

No additional stormwater will be produced by the result of this project. The only stormwater generated from this project is the existing roofs.

Resolution No. _____

CITY OF PITTSBURGH

Introduced: Bill No:

Committee: Intergovernmental Affairs Committee Status:

Sponsored by:

Resolution adopting Plan Revision to the City of Pittsburgh's Official Sewage Facilities Plan for 9th and Bingham, LLC at 905 Bingham Street, Pittsburgh, PA 15203.

WHEREAS, SECTION 5 of the Act of January 24, 1966, P.L. 1535, No. 537, known as the "Pennsylvania Sewage Facilities Act," as amended, and the rules and regulations of the Pennsylvania Department of Environmental Protection (the "Department") adopted thereunder, Chapter 71 of Title 25 of the Pennsylvania Code, requires the City of Pittsburgh to adopt an Official Sewage Facilities Plan (the "Official Plan") providing for sewage services adequate to prevent contamination of waters of the Commonwealth and/or environmental health hazards from sewage wastes, and to revise said plan whenever it is necessary to determine whether a proposed method of sewage disposal for a new development conforms to a comprehensive program of pollution control and water quality management; and

WHEREAS, 9th and Bingham, LLC, has proposed the development of a certain parcel of land identified 9th and Bingham, LLC at 905 Bingham Street, Pittsburgh, PA 15203 lot and block 0003-G-00210-0000-00, in the 17th Ward of the City of Pittsburgh, Allegheny County, Pennsylvania and described in the attached Sewage Facilities Planning Module (the "Planning Module") for land development and proposes that project be served by a sewer tap-into the City of Pittsburgh sewage systems; and

WHEREAS, the Pittsburgh Water Sewer Authority, the Allegheny County Sanitary Authority, the City of Pittsburgh Planning Department and the Allegheny County Health Department have reviewed the respective components of the attached Planning Module in regard to each authority/department's expertise and have approved the respective components as explained in the attached Planning Module.

WHEREAS, based upon the approval of the above authorities and departments, the City of Pittsburgh finds that the project described in the attached Planning Module for land development conforms to applicable zoning, subdivision, other municipal ordinances and plans, and to a comprehensive program of pollution control and water quality management.

BE IT RESOLVED BY THE COUNCIL OF THE CITY OF PITTSBURGH AS FOLLOWS:

SECTION 1. The City of Pittsburgh hereby adopts and submits to the Department of

Environmental Protection for its approval as a Plan Revision to the City of Pittsburgh's Official Sewage Facilities Plan, the above-referenced Planning Module for land development, which is attached hereto as **Exhibit A**.

Said Planning Module includes the proposed identified 9th and Bingham, LLC at 905 Bingham Street, Pittsburgh, PA 15203 lot and block 0003-G-00210-0000-00, in the 17th Ward of the City of Pittsburgh, Allegheny County, Pennsylvania.

Finally, that any Ordinance or Resolution or part thereof conflicting with the provisions of this Resolution, is hereby repealed so far as the same affects this Resolution.

Effective Date: _____

Passed in Council: _____

Approved: _____

Recorded in R.B. ___ page _____ in City Clerk's Office.



**TRANSMITTAL LETTER
 FOR SEWAGE FACILITIES PLANNING MODULE**

DEPARTMENT OF ENVIRONMENTAL PROTECTION (DEP) USE ONLY				
DEP CODE #	CLIENT ID #	SITE ID #	APS ID #	AUTH. ID #

TO: Approving Agency (DEP or delegated local agency)

Date _____

Dear Sir/Madam:

Attached please find a completed sewage facilities planning module prepared by Christopher Hamm _____

(Name)

Professional Engineer _____ for 9th and Bingham Street _____

(Title)

(Name)

a subdivision, commercial ,or industrial facility located in City of Pittsburgh _____

Allegheny _____ County.

(City, Borough, Township)

Check one

- (i) The planning module, as prepared and submitted by the applicant, is approved by the municipality as a proposed revision supplement for new land development to its Official Sewage Facilities Plan (Official Plan), and is adopted for submission to DEP transmitted to the delegated LA for approval in accordance with the requirements of 25 Pa. Code Chapter 71 and the *Pennsylvania Sewage Facilities Act* (35 P.S. §750),

OR

- (ii) The planning module will not be approved by the municipality as a proposed revision or supplement for new land development to its Official Plan because the project described therein is unacceptable for the reason(s) checked below:

Check Boxes

- Additional studies are being performed by or on behalf of this municipality which may have an effect on the planning module as prepared and submitted by the applicant. Attached hereto is the scope of services to be performed and the time schedule for completion of said studies.
- The planning module as submitted by the applicant fails to meet limitations imposed by other laws or ordinances, officially adopted comprehensive plans and/or environmental plans (e.g., zoning, land use, 25 Pa. Code Chapter 71). Specific reference or applicable segments of such laws or plans are attached hereto.
- Other (attach additional sheet giving specifics).

Municipal Secretary: Indicate below by checking appropriate boxes which components are being transmitted to the approving agency.

- | | | |
|--|---|--|
| <input type="checkbox"/> Resolution of Adoption | <input type="checkbox"/> 3 Sewage Collection/Treatment Facilities | <input type="checkbox"/> 4A Municipal Planning Agency Review |
| <input type="checkbox"/> Module Completeness Checklist | <input type="checkbox"/> 3s Small Flow Treatment Facilities | <input type="checkbox"/> 4B County Planning Agency Review |
| <input type="checkbox"/> 2 Individual and Community Onlot Disposal of Sewage | | <input type="checkbox"/> 4C County or Joint Health Department Review |

Municipal Secretary (print)

Signature

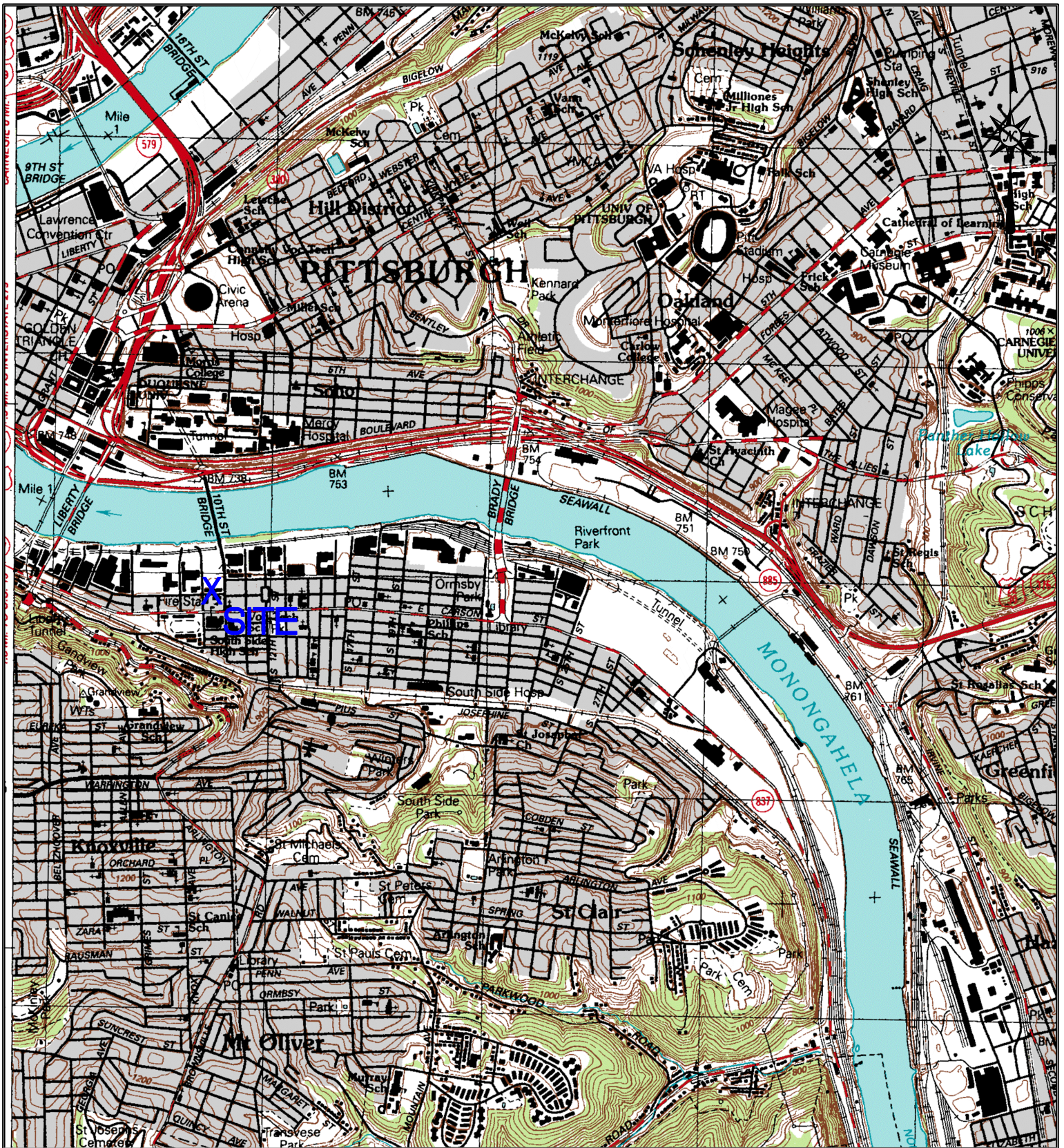
Date

901-905 Bingham
Sewage Facilities Planning Module
Alternative Analysis

On behalf of Chris Clark, KDH Consulting Engineers, Inc. presents this Alternative Sewage Facilities Analysis to accompany the Sewage Facilities Planning Module for the 901-905 Bingham Project. The proposed project is located along Bingham Street in the City of Pittsburgh, Allegheny County, Pennsylvania.

There are no means for an Alternative Sewage Facilities Analysis due to the following:

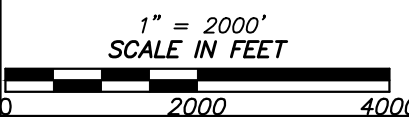
- Public sanitary sewer lines are accessible.



KDH
CONSULTING ENGINEERS, INC
 593 RUGH STREET
 GREENSBURG, PA 15601
 P: 878-295-8914 F: 724-514-7047
 www.kdhengineers.com

905 BINGHAM
 STREET

SHEET TITLE:
**USGS
 MAP**



PROJ NO:206-002-20
 DATE:5/02/2022
 DRAWN BY:DRB
 CHECKED BY:CHB

CITY OF PITTSBURGH,
 ALLEGHENY COUNTY,
 PENNSYLVANIA

SHEET NO.
1 OF 1