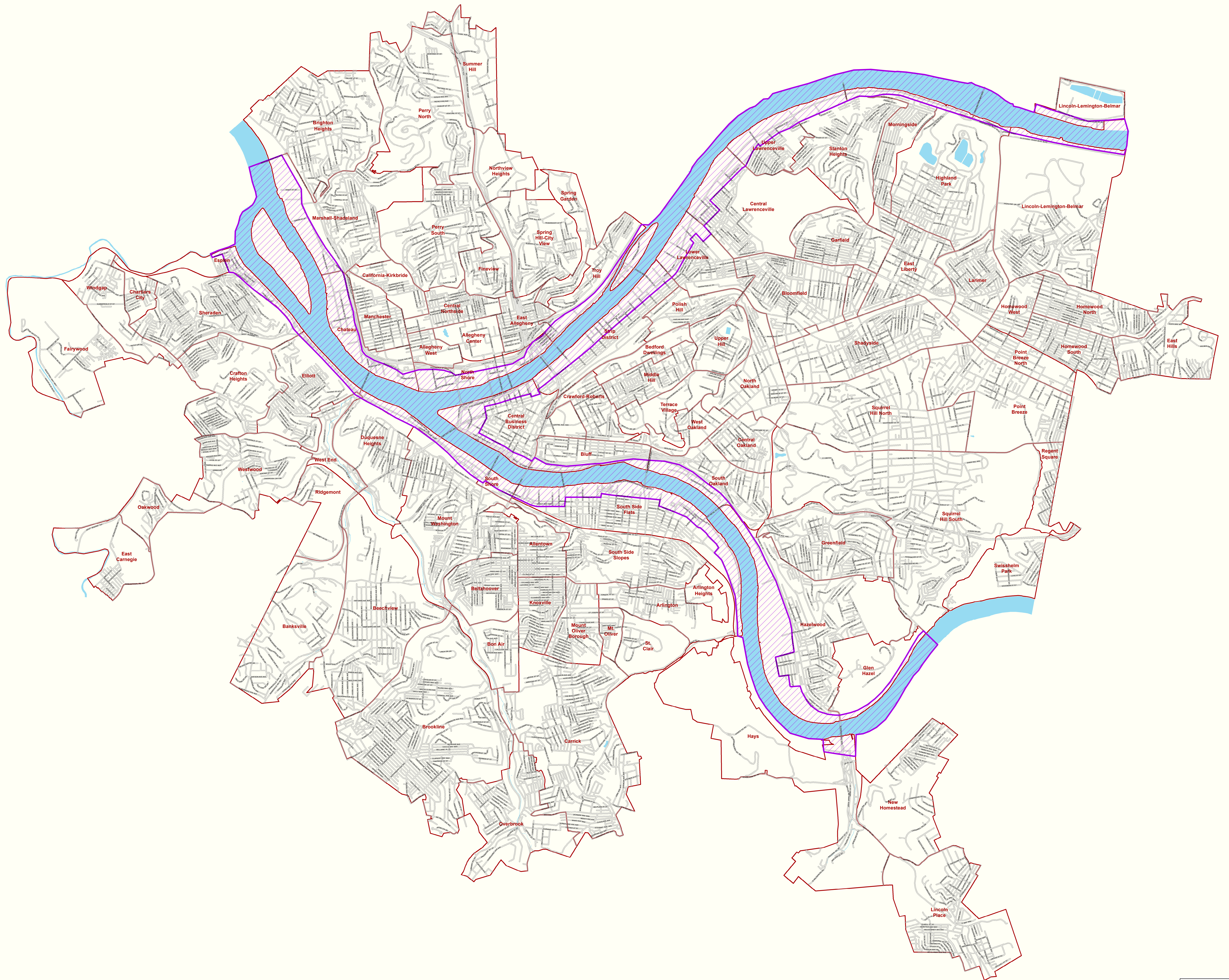






CITY OF PITTSBURGH
DEPARTMENT OF CITY PLANNING
Riverfront IPOD



MAP KEY

-  Riverfront IPOD
-  Street
-  Neighborhood
-  Water



Map Prepared on: September 28th, 2015
Map Prepared by: Michael Homa, GIS Manager
DEPARTMENT OF CITY PLANNING
200 Ross Street, 4th Floor
Pittsburgh, PA 15219
Phone: (412) 255-2200
Fax: (412) 255-2838

