





City of Pittsburgh
 West End
 Proposed Zoning

Legend

-  Streets
-  Zoning
-  Water

Zoning Classifications

- H - HILLSIDE
- LNC - LOCAL NEIGHBORHOOD COMMERCIAL
- PO - PARKS AND OPEN SPACE
- R1D-VH - SINGLE-UNIT DETACHED RESIDENTIAL VERY HIGH DENSITY
- UI - URBAN INDUSTRIAL

N

 City of Pittsburgh
 August 2003

MAP PITTSBURGH
City of Pittsburgh, Department of Planning and Economic Development
 2000 North Avenue, Suite 100
 Pittsburgh, PA 15207
 Phone: 412-326-3100
 Fax: 412-326-3101
 www.map-pittsburgh.com