



**MAINTENANCE AGREEMENT:
Pittsburgh Pedestrian Wayfinding Project**

MADE this ____ day of _____

BETWEEN

THE CITY OF PITTSBURGH, a Home Rule Charter Municipality of the Commonwealth of Pennsylvania (hereinafter "City")

AND

PITTSBURGH DOWNTOWN PARTNERSHIP, a non-profit corporation, organized and existing under the laws of the Commonwealth of Pennsylvania, with its principal place of business located at 307 Fourth Avenue, Pittsburgh, PA 15222 (hereinafter, the "PDP").

WHEREAS, the Pittsburgh Pedestrian Wayfinding Project provides for the installation of a system of kiosks and pedestrian directional and trailblazers signs that will provide pedestrians with a unified and sequential system for orientation, navigation and enjoyment of downtown Pittsburgh as further detailed on Exhibits A, B and C (the "Wayfinder System"); and

WHEREAS, certain kiosks have been installed as part of the Wayfinder System at the location detailed on Exhibit A (the "Kiosks"); and

WHEREAS, certain new pedestrian directional and trailblazers signs (the "Existing Pole Signs") have been installed as part of the Wayfinder System on existing City poles (the "Existing Poles") as detailed on Exhibit B; and

WHEREAS, certain of these Existing Poles are existing traffic light poles ("Traffic Poles"); and

WHEREAS, certain new pedestrian directional and trailblazers signs (the "New Pole Signs", collectively with the Existing Pole Signs, the "Signs") have been installed on new City poles (the "New Poles", collectively with the Existing Poles, the "Poles") as part of the Wayfinder System as detailed on Exhibit C; and

WHEREAS, the PDP and the City have each agreed to assume certain responsibilities with the maintenance and care of the Wayfinder System; and

WHEREAS, the PDP and the City now wish to document their understanding of each party's role regarding the care and maintenance of the Wayfinder System.

NOW, THEREFORE, in consideration of the rights and obligations set forth herein, the parties hereto agree as follows:

I. INCORPORATION OF RECITALS/
NON-DELEGATION OF DUTIES AND CONTROL

The above recitals are incorporated herein by reference. By entering into this Maintenance Agreement (this “Agreement”), the City is neither intending to delegate its duties nor abdicate its constitutional responsibilities for municipal improvements. Nothing contained in this Agreement will have the effect of relinquishing to the PDP the ultimate control and authority of the City over the Wayfinder System; nor will this have the effect of transferring to the PDP any right, title or interest in the Wayfinder System.

II. TERMS OF COOPERATION

A. PDP RIGHTS AND RESPONSIBILITIES: During the term of this Agreement, the PDP will have the following rights and responsibilities under this Agreement.

1. The PDP will clean debris, dirt and graffiti from the Kiosks, Poles, and Signs (the “Wayfinder System Maintenance”). The PDP will determine the maintenance schedule for the Wayfinder System in its reasonable discretion. The PDP may engage subcontractors to perform all or a portion of the Wayfinder System Maintenance.

2. The PDP will monitor the condition of the elements of the Wayfinder System and notify the City of any damage to the Kiosks, Poles, and Signs.

3. The PDP will repair and, if needed, remove and/or replace damaged Kiosks and Poles, excepting Traffic Light Poles, within 30 days of the discovery of damage.

4. The PDP will revise or replace any Kiosks panels that need updated content as deemed necessary by the PDP.

5. The services the PDP is offering to provide pursuant to this Agreement will complement and augment existing City functions and will in no way replace or offset any programs or services of City in violation of a collective bargaining agreement. In the event that the City determines that any work of the PDP does or may replace or offset an existing City function in violation of a collective bargaining agreement, the City may request that the PDP immediately cease said work.

B. CITY RIGHTS AND RESPONSIBILITIES: During the term of this Agreement, the City will have the following rights and responsibilities under this Agreement:

1. The City will own the Wayfinder System including the Kiosks, Signs and Poles.

2. The City will repair and, if needed, remove and/or replace damaged Signs and Traffic Light Poles within 30 days of notice of damage.

3. The City will revise or replace any Signs that need updated content as requested by the PDP.

4. The City will repair and, if needed, replace Existing Poles within 30 days of notice of damage.

III. LICENSE

In conjunction with the rights and responsibilities of the PDP authorized in Section II.A of this Agreement, the City hereby grants a non-exclusive license (the "License") to the PDP, its agents, contractors, and subcontractors, to enter City property and rights of way for the purposes of performing its responsibilities and exercising its rights as provided in this Agreement. However, prior to entering any City property under this temporary license, other than for routine maintenance services, the PDP will provide prior written notice to inform the City's Department of Public Works of the dates and times of entry and the nature of work to be performed. This License will be governed by all terms set forth in this Agreement including those specifically in this section.

IV. ADDITIONAL RIGHTS AND RESPONSIBILITIES

A. INDEMNIFICATION. The PDP will indemnify, save and hold harmless, and defend the City and its respective officers, agents and employees from and against all liens, charges, claims, demands, losses, costs, judgments, liabilities, and damages of every kind and nature whatsoever (including court costs and attorneys' fees), including but not limited to those in connection with loss of life, personal injury, or damage to or loss of property, to the extent caused by any negligent act, error or omission of the PDP or related to any breach by the PDP of any of the terms, conditions, or provisions of this Agreement, including the License granted hereunder.

B. CITY OWNERSHIP. This Agreement and the License is not intended to vest in the PDP any easement or interests in the land whatsoever, other than those set forth herein. Accordingly, the PDP will not record this Agreement or the License at any time in the office of Recorder of Deeds in and for the County of Allegheny, Commonwealth of Pennsylvania.

C. SURVIVAL OF PROVISIONS. It is hereby agreed by the parties that subsection IV.A (Indemnity) will survive the termination or expiration of this Agreement/License.

D. NON-OBLIGATION OF CITY TO REPAIR. In the event of casualty to any of the PDP personalty or work permitted hereunder, regardless of the amount of damage or destruction, the City will be under no obligation to repair and/or replace such personalty or work.

E. NON-OBLIGATION OF CITY TO REPAY ANY PRIVATE MONIES OR GRANTS. In the event that this Agreement is terminated by the City as permitted herein, the City will not be obligated to repay any monies expended for prior PDP work or expenditures related thereto.

V. EMPLOYEE STATUS

Neither the employees of the PDP nor those of the City will be deemed to be employees or agents of the other entity.

VI. TERM OF AGREEMENT

The term of this Agreement will be for five (5) years beginning on the date first set forth above. Upon mutual agreement of the parties, there will be an option to renew for an additional five (5) year term, which will be documented by a written amendment hereto. The terms and conditions of any such Amendment will be governed by this document unless otherwise stated in the Amendment. The term of this Agreement and any Amendment hereto is separate and apart from the term of the Downtown Pittsburgh Business Improvement District authorized by Resolution No. _____, effective ____/____/____.

VII. COST OF ACTIVITIES

Each party will be solely responsible for the costs incurred to perform its obligations under this Agreement. Neither party will have an obligation to reimburse or compensate the other for the performance of any services or improvements hereunder.

VIII. MONITORING AND EVALUATION

All services provided under this Agreement will be subject to monitoring and evaluation by City or its authorized representatives. The PDP will supply City with written reports on the Pittsburgh Pedestrian Wayfinding Project, in a form approved by City, as City may, from time to time, require. The PDP will provide City with such additional information and data as may be periodically required by federal or state authorities, or by City itself. Authorized representatives of City will have access to the books and records maintained by the PDP with respect to any services or materials provided to City pursuant to this Agreement at all reasonable times and for all reasonable purposes, including, but not limited to, inspecting and copying any books, records, memoranda, checks, correspondence or other relevant documents. All such books and records will be preserved by the PDP for a period of three (3) years after the termination of this Agreement.

IX. COMPLIANCE WITH LAWS

The PDP will fully obey and comply with all laws, ordinances, resolutions, and administrative regulations which are applicable to any work performed under this Agreement.

X. ANTI-DISCRIMINATION

The PDP will not discriminate in its employment on the basis of race, color, religion, ancestry, national origin, place of birth, sex, age, disability, non-job related handicap, or sexual orientation during the term of this Agreement. The PDP will comply with the applicable provisions of Title I and Title II of the Americans with Disabilities Act, any amendments thereto and any regulations issued thereunder. The PDP will also incorporate in any subcontracts which may be permitted under the terms of this Agreement a requirement that said subcontractors also comply with the provisions of this Section.

XI. ASSIGNMENT: SUBCONTRACTING

The PDP will not assign this Agreement without the written consent of City. Except as provided in this Agreement, none of the services covered by this Agreement will be subcontracted without the prior written approval of City.

XII. INSURANCE

The PDP will maintain insurance in the amount specified in this Section and will keep the City as an additional insured on such policy throughout the term of this Agreement. Upon receipt of such insurance, the PDP will deliver to the City a certificate of insurance duly executed by the officers or authorized representatives of a responsible and non-assessable insurance company, evidencing the following minimum coverages and specifically identifying City as an additional insured, which insurance will be noncancellable, except upon thirty (30) days prior written notice to City:

| | <u>Individual Occurrence</u> | <u>Aggregate</u> |
|--------------------------------|----------------------------------|------------------|
| General Liability | | |
| Bodily injury, including death | \$1,000,000.00 | \$2,000,000.00 |
| Automobile Liability | Combined Single Limit | \$1,000,000.00 |
| Worker's Compensation | Statutory Limits | |

All premiums will be at the expense of the PDP. All policies must be made on an occurrence basis. Claims-made policies are not acceptable. In the event that the term of said insurance will expire prior to the expiration of the term of this Agreement, the PDP will renew said insurance in a timely manner and will promptly cause a certificate of insurance evidencing such renewal, and also identifying City as an additional insured, to be forwarded to the Director of the Department of Public Works.

XIII. DEBARMENT

The PDP certifies by execution herein that it is not prohibited from entering into this Agreement with the City by reason of disqualification under subsection (b) of Section 161.22 of the Pittsburgh Code.

XIV. GOVERNING LAW

This Agreement will, in all respects, be governed by the laws of the Commonwealth of Pennsylvania.

XV. NOTICES

For purposes of this Agreement, City approval or notice to the City will be accomplished by written notice to the Director of the Department of Mobility and Infrastructure at the following address:

City of Pittsburgh
Department of Mobility and Infrastructure ATTN: Director
City-County Building
414 Grant Street
Pittsburgh PA, 15219

Notice to the PDP will be made to the address first written above. The parties will keep each other apprised should such addresses change during the term of this Agreement and any Amendment hereto.

XVI. AMENDMENT

This Agreement contains all terms and conditions agreed upon by the parties hereto, and no other agreement, oral or otherwise, regarding the subject matter of this Agreement, will be deemed to exist or to bind any of the parties hereto. This Agreement may not be changed, modified, discharged or extended except by written amendment, duly executed by the parties.

XVII. TERMINATION

Either the City or the PDP may terminate this Agreement without liability upon the material breach of this agreement by the other party if the breaching party does not cure such breach within ninety (90) days of the written notice of such breach from the non-breaching party. The City further retains the right to terminate this Agreement immediately without liability if it determines that there exists a threat to public safety and welfare that endangers the lives, safety, or security of the public.

XVIII. HOME RULE CHARTER

This Agreement is subject to the provisions of the Pittsburgh Home Rule Charter.

XIX. AUTHORIZING RESOLUTION

This Agreement is entered into by the City of Pittsburgh pursuant to Resolution No. _____ of 2025, effective _____, 2025.

REST OF PAGE INTENTIONALLY BLANK

IN WITNESS, WHEREOF, the parties have duly executed this Agreement on the day and year first above written.

ATTEST:

CITY OF PITTSBURGH

BY: _____
Mayor

BY: _____
Director, Mobility and Infrastructure

ATTEST:

PITTSBURGH DOWNTOWN PARTNERSHIP

BY: _____
Its: Chief Executive Officer
TAX ID. NO.

EXAMINED BY: _____
Assistant City Solicitor

APPROVED AS TO FORM: _____
City Solicitor

EXHIBIT A

Detail of Kiosks and Locations

C1.366 Downtown - Wood Street Station

Location:

- C1.366 - On Wood Street at intersection with Sixth Avenue, outside Wood Street Station entrance.

Notes:

- Place new kiosk in existing exposed aggregate sidewalk, with sign face perpendicular to Wood Street.
- Replace any disturbed finished surfaces (curb, sidewalk, etc.), per contract drawings, to existing conditions and at the direction of the City's Representative.
- Exact location of new kiosk to be within City of Pittsburgh Right-of-Way and at the satisfaction of the PDP's Representative.

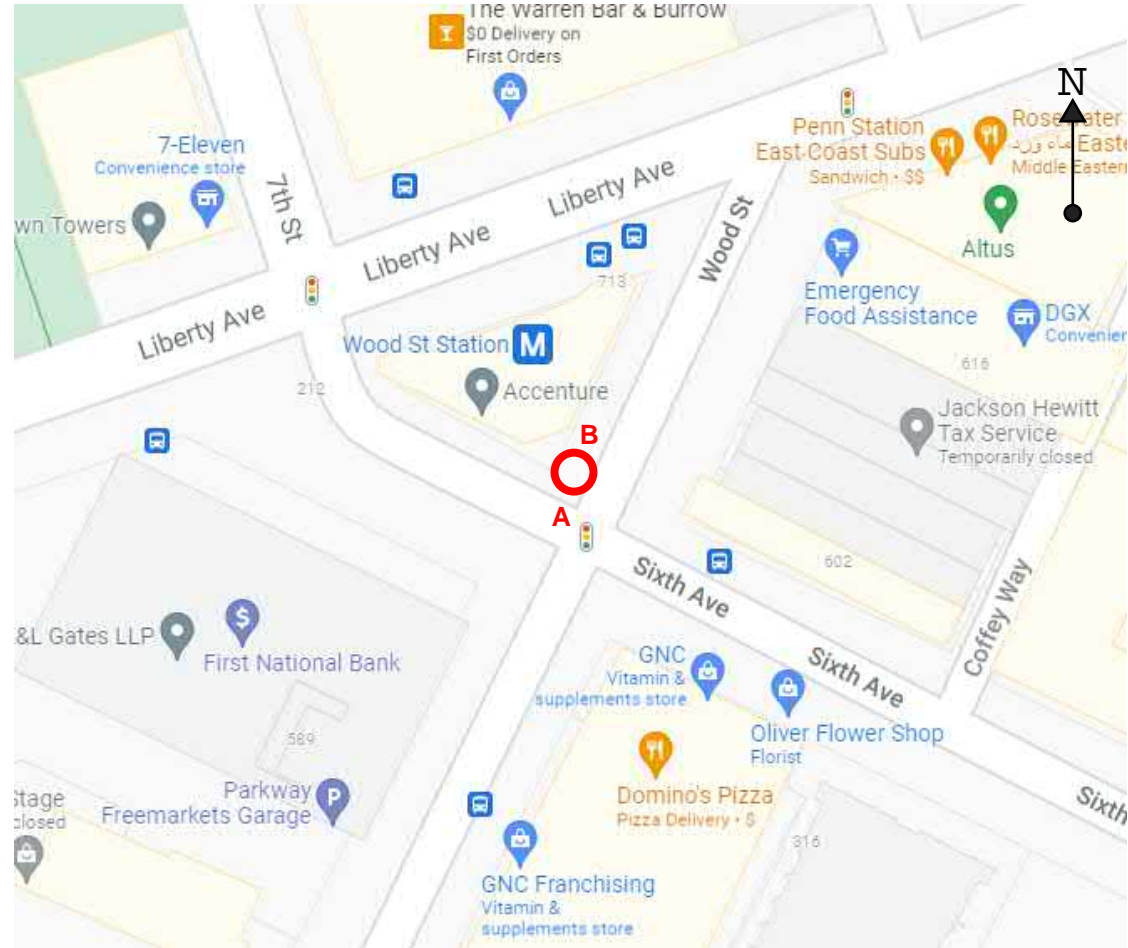


Figure 1 : Downtown - Wood Street Station Location Map

A  B Approximate location of wayfinding sign and face orientation

Downtown
Wood Street Station

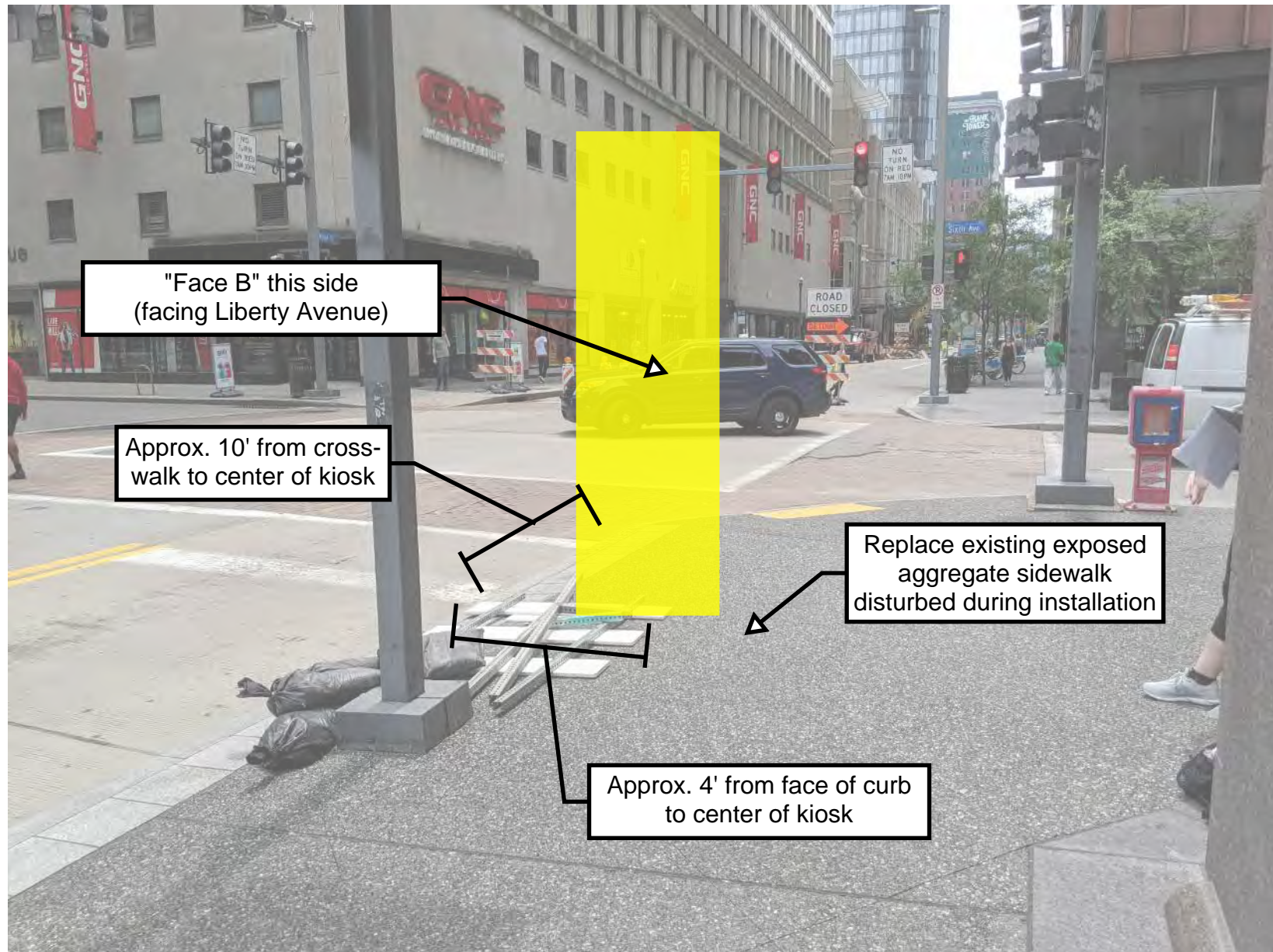


Figure 2 : C1.366 - Face B Elevation View (looking south along Wood Street)

C1.368 Downtown - Fifth Avenue at Grant Street

Location:

- C1.368 - On Fifth Avenue, East of intersection with Grant Street, outside of BNY Mellon Building.

Notes:

- Place new kiosk in existing exposed aggregate concrete sidewalk, with sign face perpendicular to Fifth Ave.
- Replace any disturbed finished surfaces (curb, sidewalk, etc.), per contract drawings, to existing conditions and at the direction of the City's Representative.
- Exact location of new kiosk to be within City of Pittsburgh Right-of-Way and at the satisfaction of the PDP's Representative.

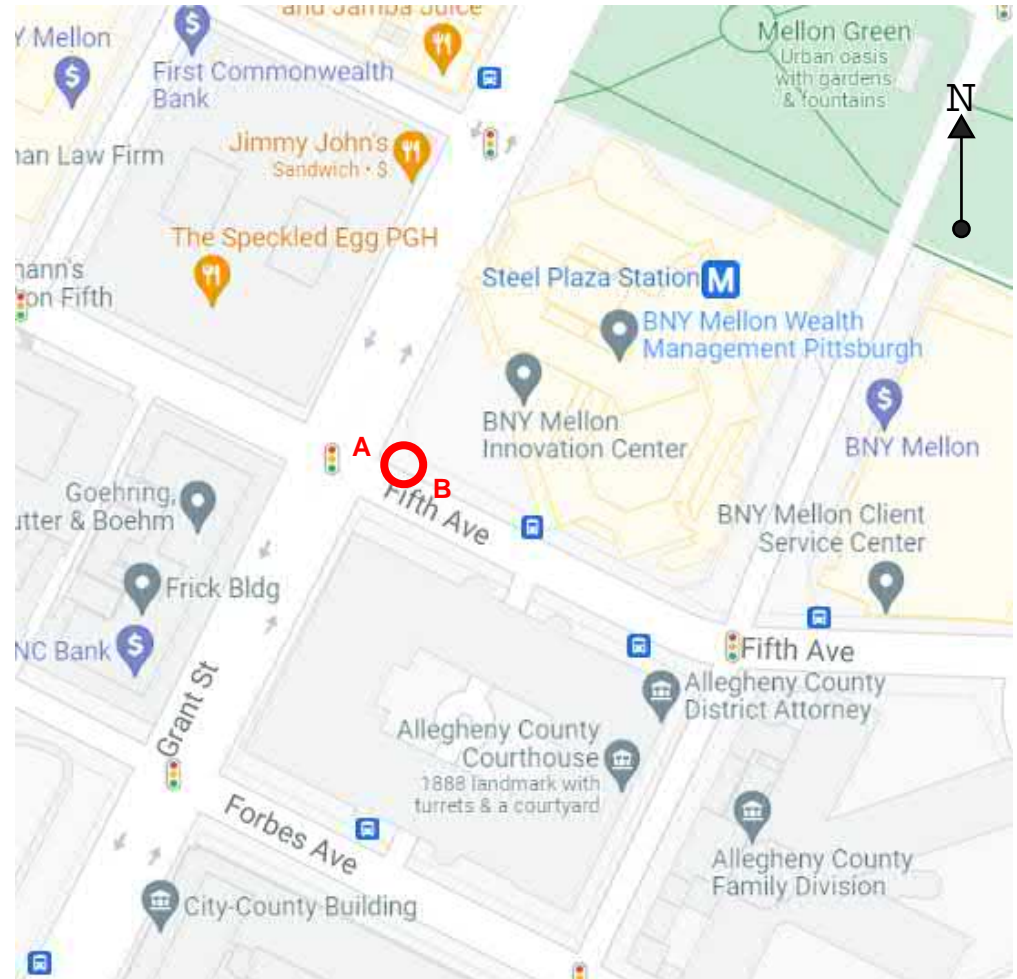


Figure 1 : Downtown - Fifth Avenue at Grant Street Location Map

A B Approximate location of wayfinding sign and face orientation

Downtown
Fifth Avenue at Grant Street

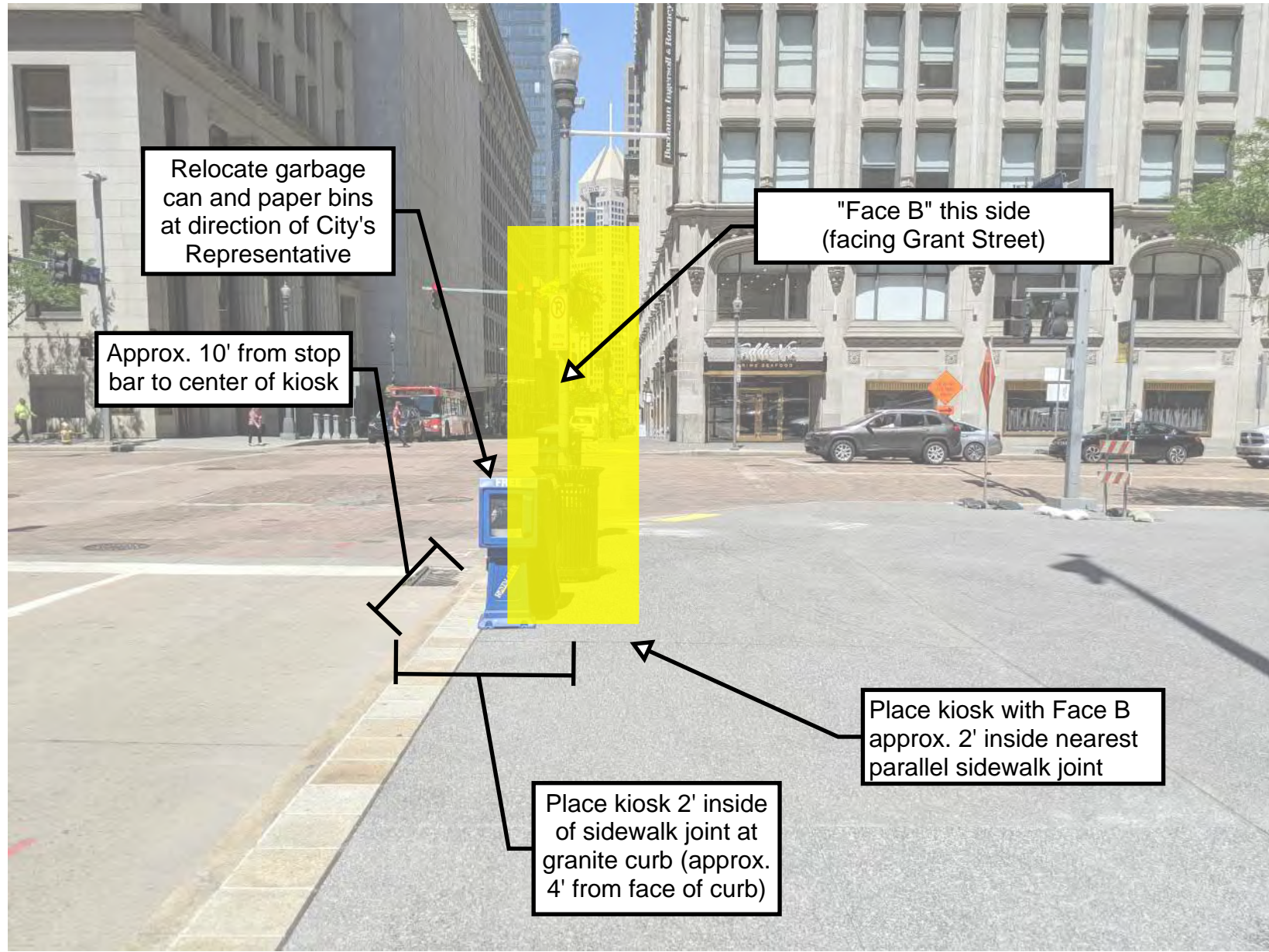


Figure 2 : C1.368 - Face B Elevation View (looking West toward Grant Street)

C1.370 Downtown - Liberty Avenue at Grant Street

Location:

- C1.370 - On Liberty Avenue, across from East Busway entrance, adjacent to Liberty Center.

Notes:

- Place new kiosk in existing paver sidewalk, with sign face perpendicular to Liberty Avenue.
- Replace any disturbed finished surfaces (curb, sidewalk, etc.), per contract drawings, to existing conditions and at the direction of the City's Representative.
- Exact location of new kiosk to be within City of Pittsburgh Right-of-Way and at the satisfaction of the PDP's Representative.

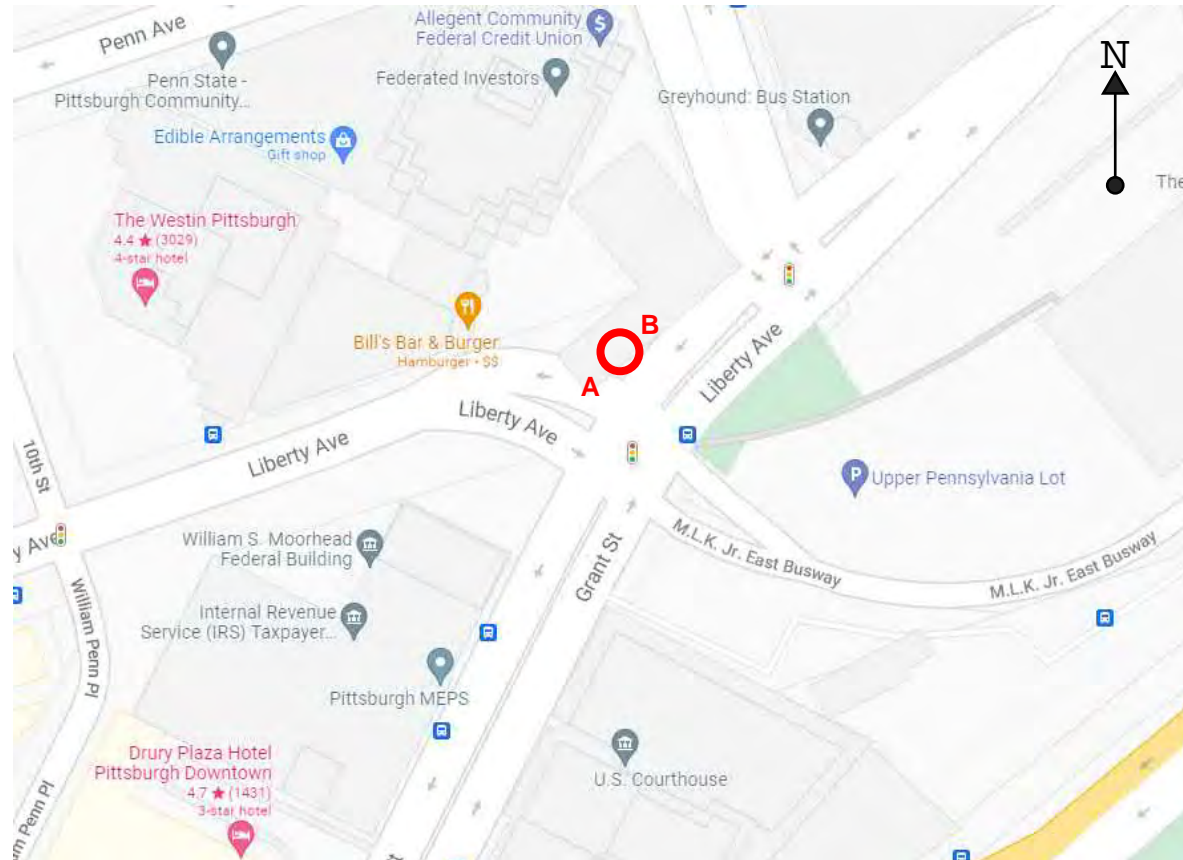


Figure 1 : Downtown - Liberty Avenue at Grant Street Location Map

A B Approximate location of wayfinding sign and face orientation

Downtown
Liberty Avenue at Grant Street

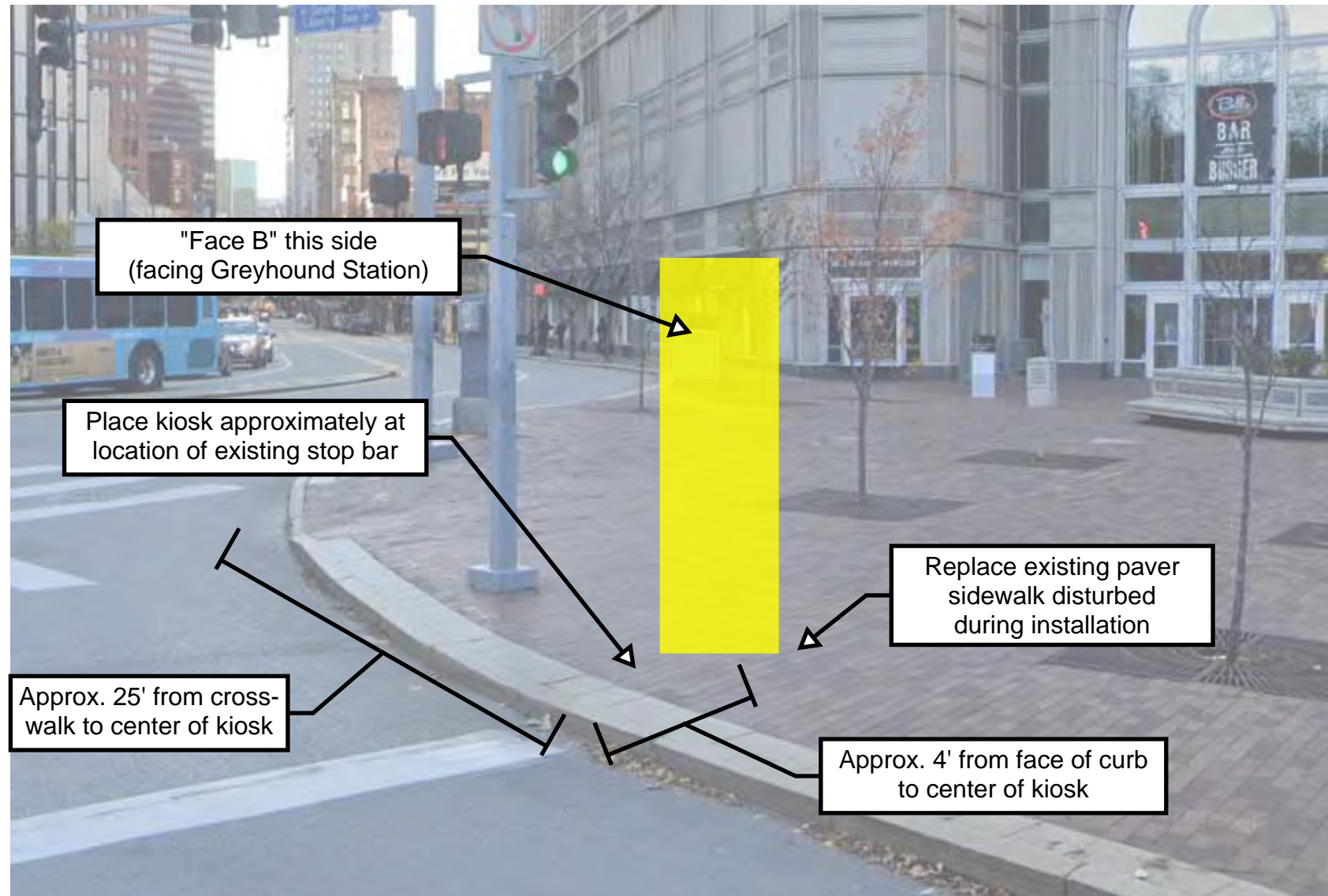


Figure 2 : C1.370 - Face B Elevation View (looking west along Liberty Avenue)

C1.372 Downtown - Grant Street

Location:

- C1.372 - On Grant Street, adjacent to Firstside Park, between First Avenue and Second Avenue

Notes:

- Place new kiosk in existing exposed aggregate concrete sidewalk, with sign face perpendicular to Grant Street.
- Replace any disturbed finished surfaces (curb, sidewalk, etc.), per contract drawings, to existing conditions and at the direction of the City's Representative.
- Exact location of new kiosk to be within City of Pittsburgh Right-of-Way and at the satisfaction of the PDP's Representative.

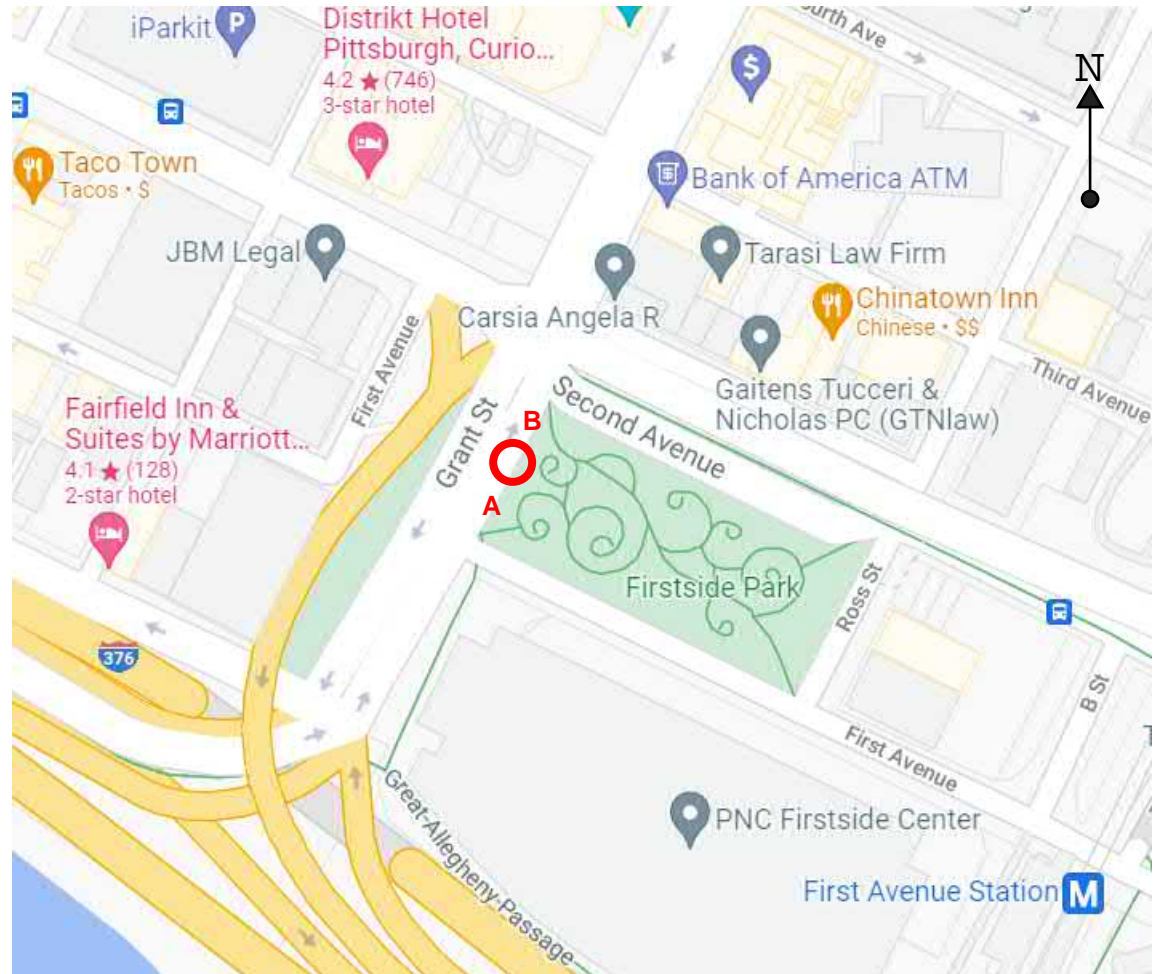


Figure 1 : Downtown - Grant Street Location Map

A  B Approximate location of wayfinding sign and face orientation

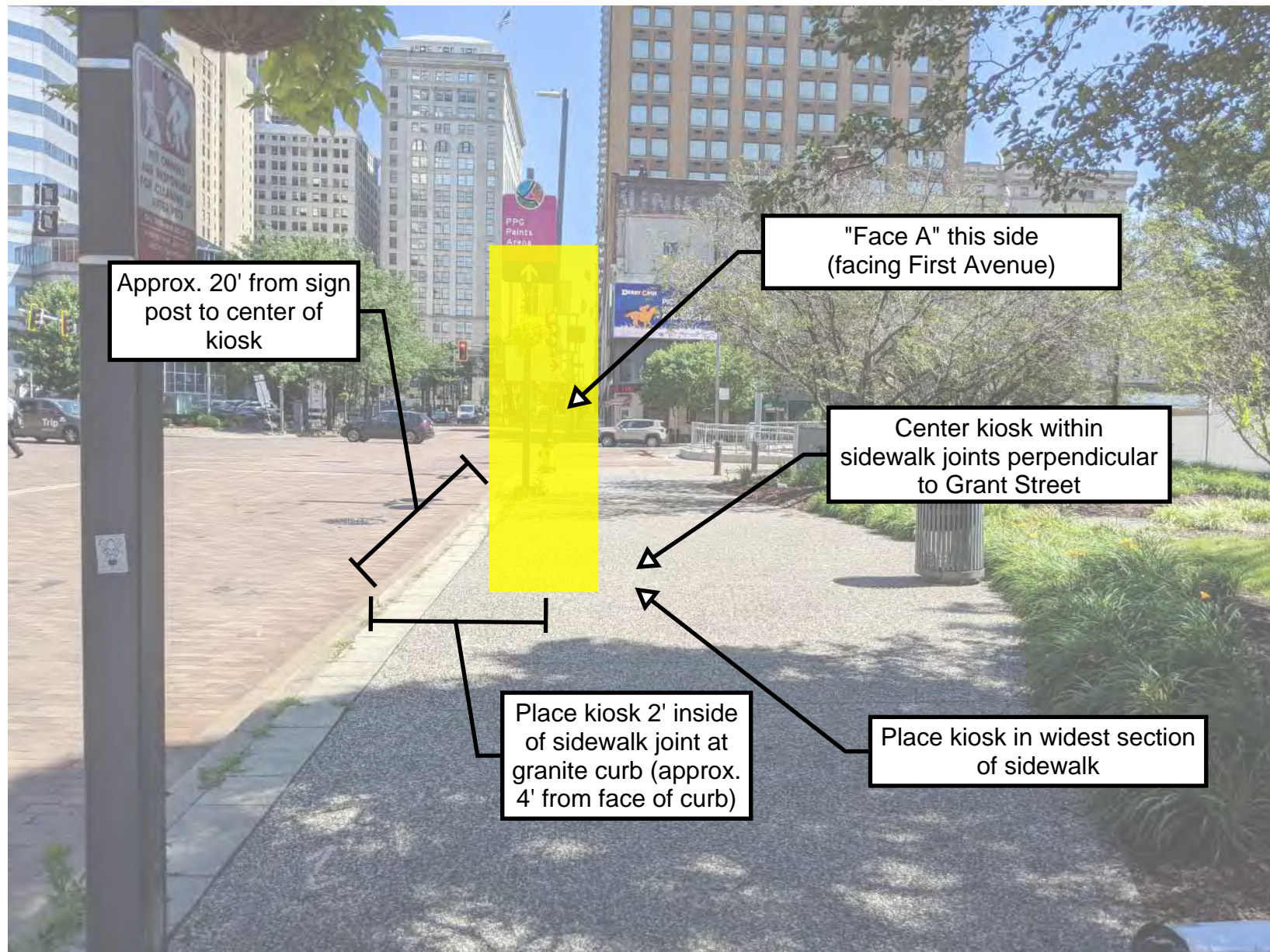


Figure 2 : C1.372 - Face A Elevation View (looking North toward Second Avenue)

C1.454 Downtown - Market Square East

Location:

- C1.454 - Southeast intersection of Market Square and Forbes Avenue, adjacent to Moe's.

Notes:

- Place new kiosk in existing paver sidewalk, with sign face parallel to Market Square.
- Replace any disturbed finished surfaces (curb, sidewalk, etc.), per contract drawings, to existing conditions and at the direction of the City's Representative.
- Exact location of new kiosk to be within City of Pittsburgh Right-of-Way and at the satisfaction of the PDP's Representative.

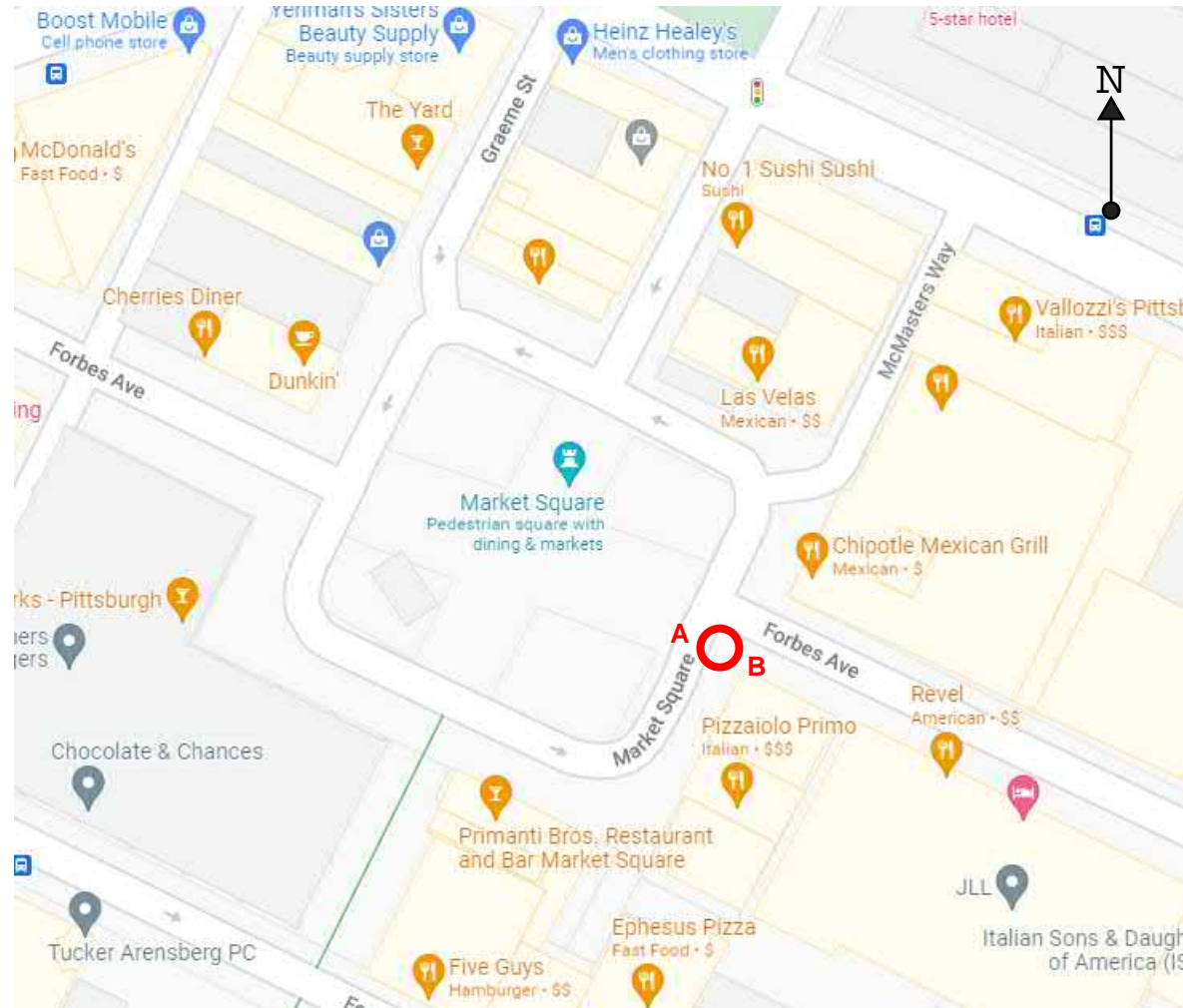


Figure 1 : Downtown - Market Square East Location Map

A  B Approximate location of wayfinding sign and face orientation

Downtown
Market Square East

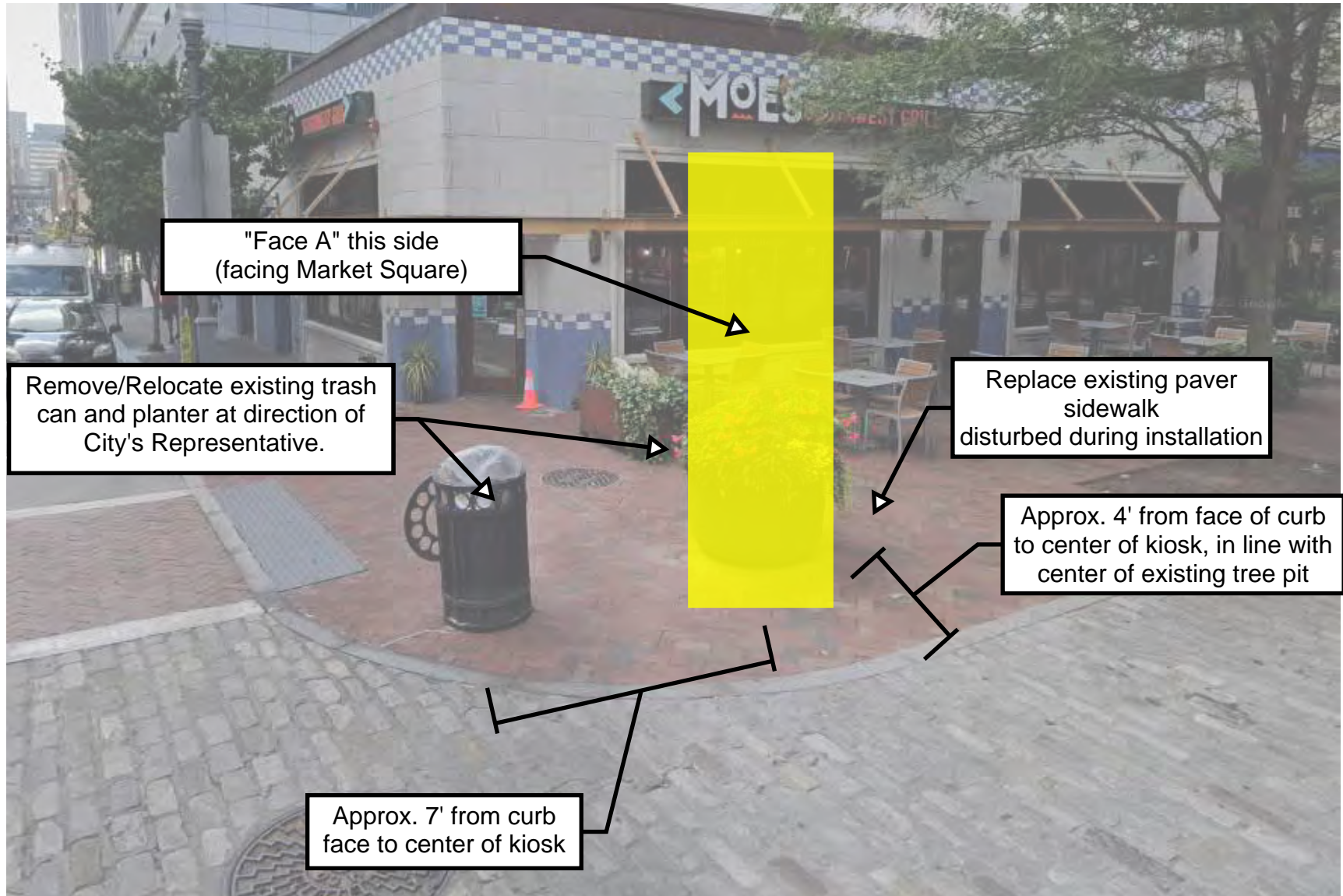


Figure 2 : C1.454 - Face A Elevation View (looking east along Forbes Avenue)

C1.702 Downtown - Mellon Square

Location:

- C1.702 - On Sixth Avenue at the intersection with William Penn Place, outside of Mellon Square.

Notes:

- Place new kiosk in existing exposed aggregate sidewalk, with sign face perpendicular to Sixth Avenue.
- Replace any disturbed finished surfaces (curb, sidewalk, etc.), per contract drawings, to existing conditions and at the direction of the City's Representative.
- Exact location of new kiosk to be within City of Pittsburgh Right-of-Way and at the satisfaction of the PDP's Representative.

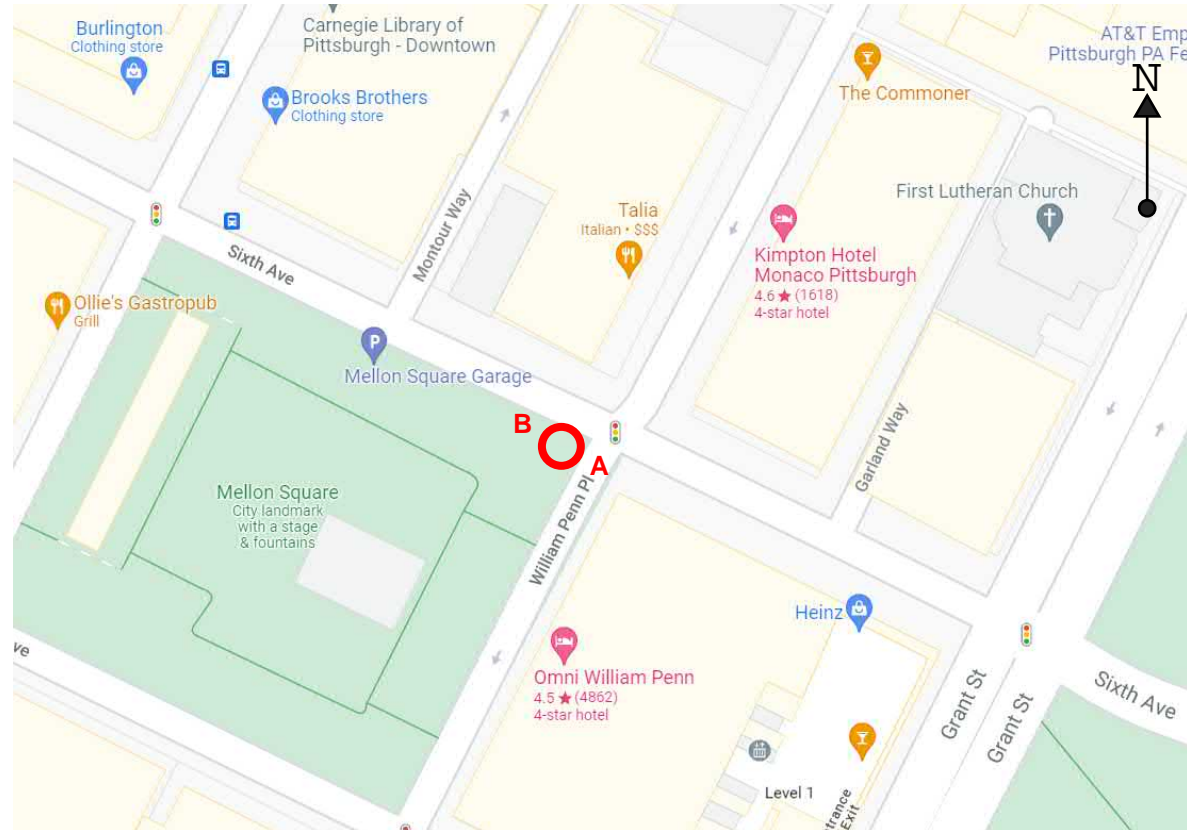


Figure 1 : Downtown - Mellon Square Location Map

A  B Approximate location of wayfinding sign and face orientation

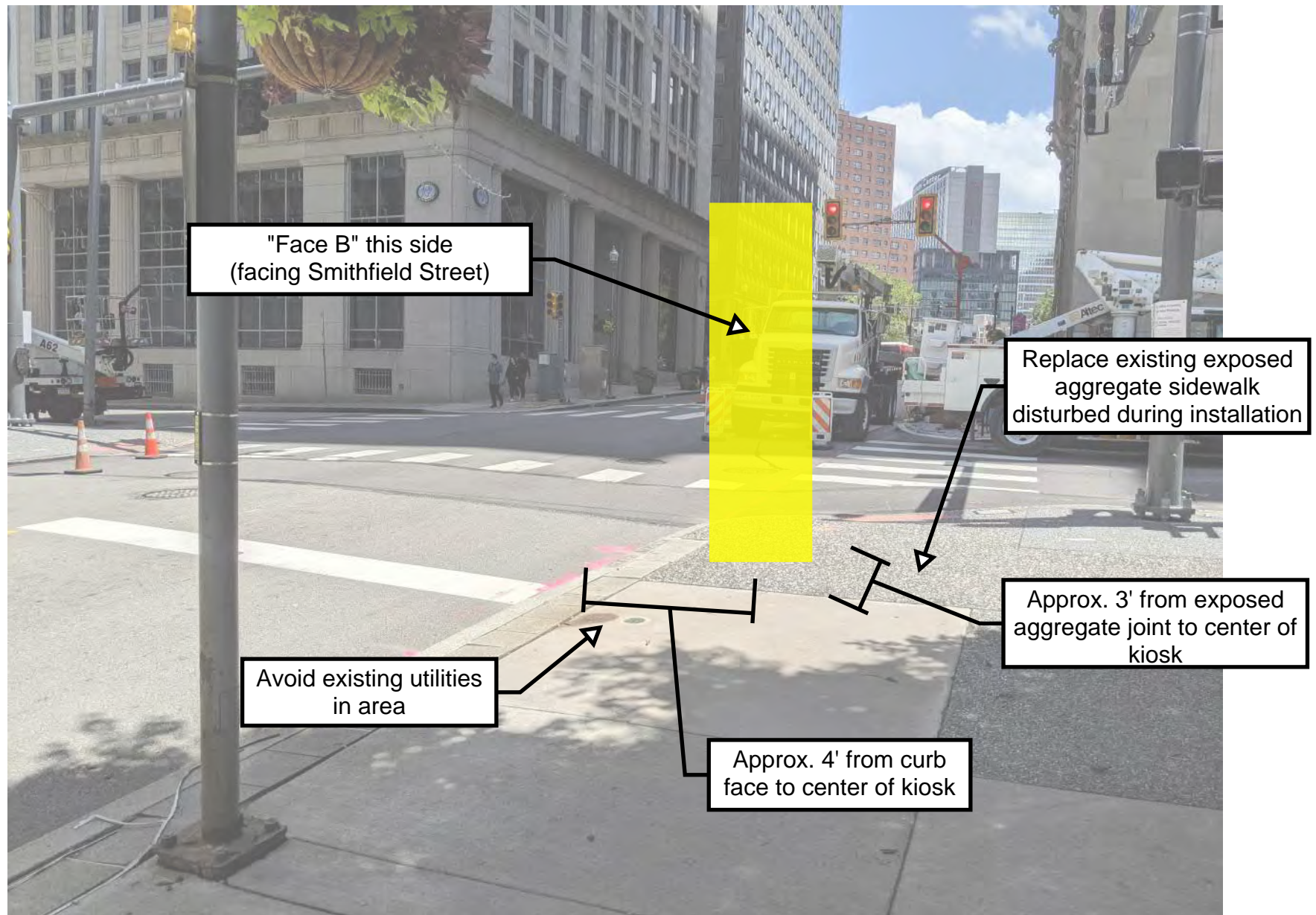


Figure 2 : C1.702 - Face B Elevation View (looking east along Sixth Avenue)

C1.878 Downtown - Point State Park

Location:

- C1.878 - At intersection of Liberty Avenue and Commonwealth Place, across from entrance to Point State Park.

Notes:

- Place new kiosk in existing exposed aggregate sidewalk, with sign face perpendicular to curb face along radius.
- Replace any disturbed finished surfaces (curb, sidewalk, etc.), per contract drawings, to existing conditions and at the direction of the City's Representative.
- Exact location of new kiosk to be within City of Pittsburgh Right-of-Way and at the satisfaction of the PDP's Representative.

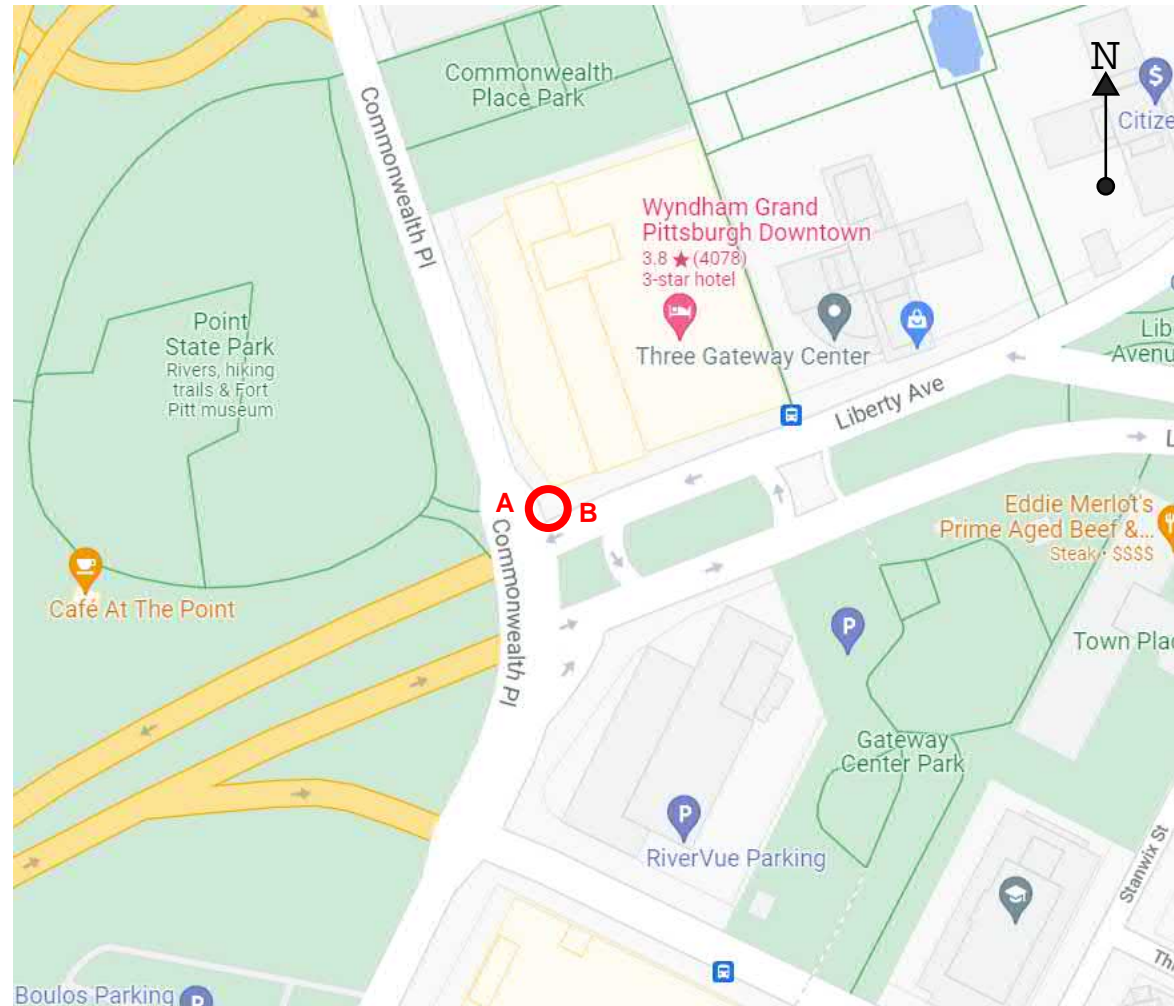



Figure 1 : Downtown - Point State Park Location Map

A  B Approximate location of wayfinding sign and face orientation

Downtown
Point State Park

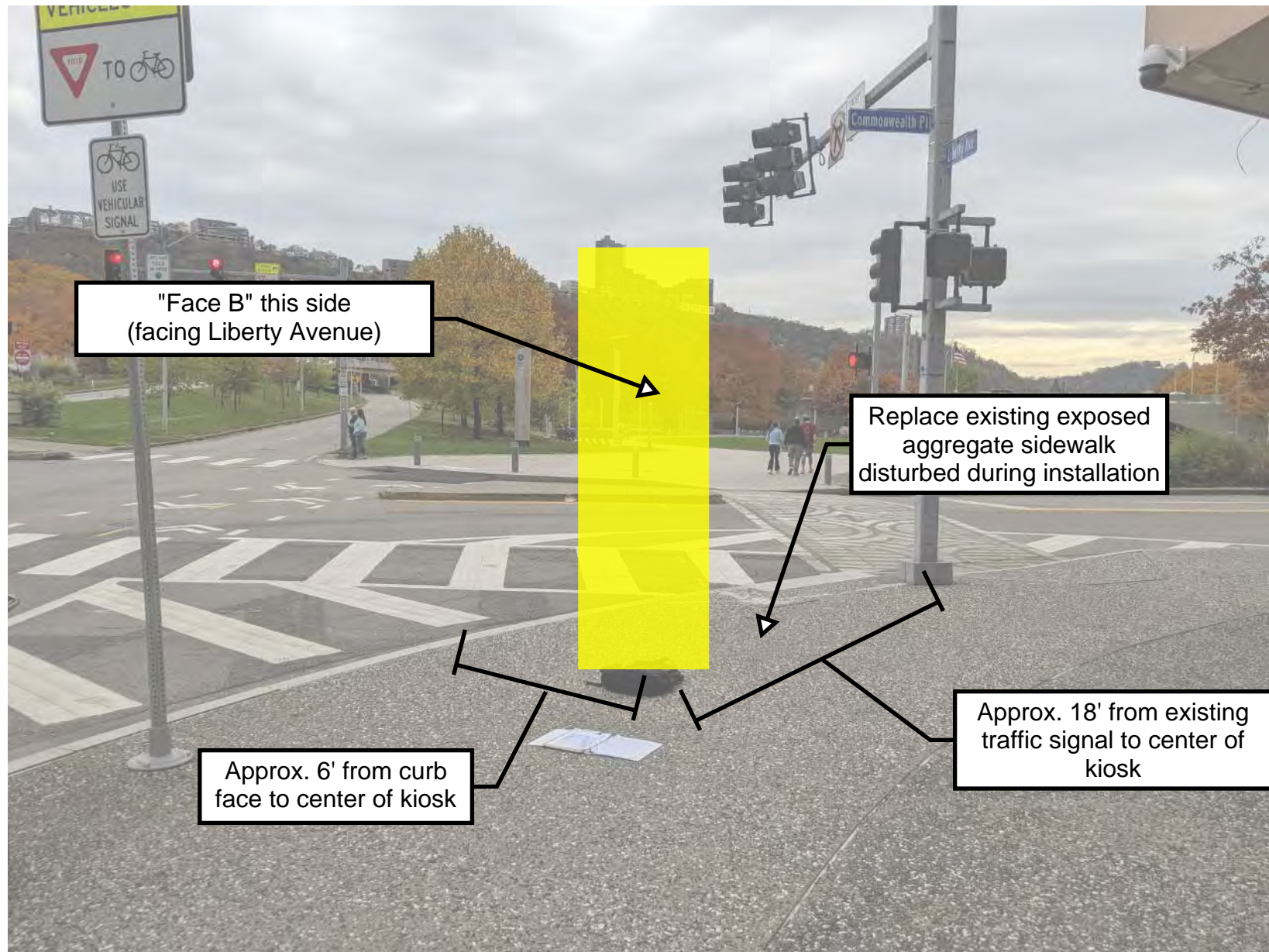


Figure 2 : C1.878 - Face B Elevation View (looking east along Sixth Avenue)

C1.882 Downtown - Heinz History Center

Location:

- C1.882 - Outside of Heinz History Center, On Smallman St. Mid block between intersection with 12th and 13th street.

Notes:

- Place new kiosk in existing paver sidewalk, with sign face perpendicular to curb of Smallman St.
- Replace any disturbed finished surfaces (curb, sidewalk, etc.), per contract drawings, to existing conditions and at the direction of the City's Representative.
- Exact location of new kiosk to be within City of Pittsburgh Right-of-Way and at the satisfaction of the PDP's Representative.

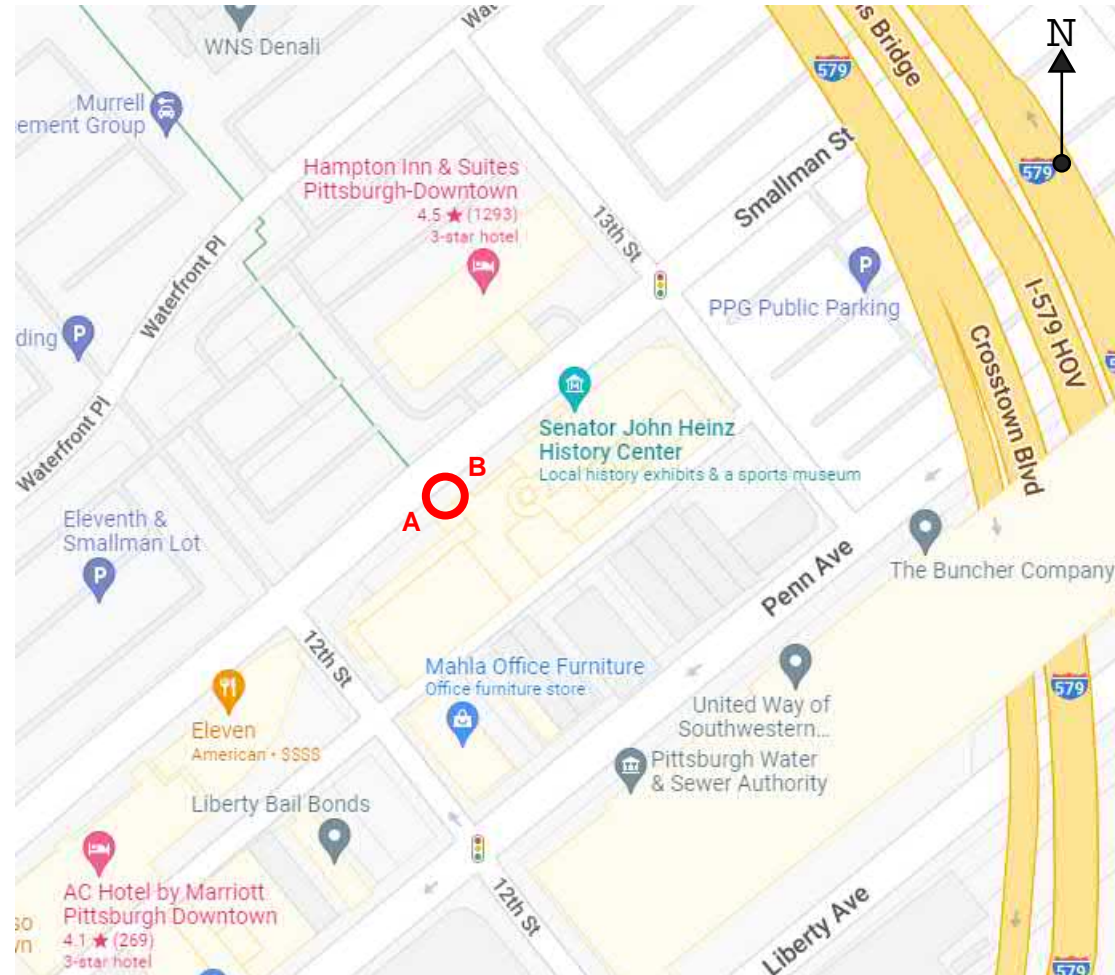


Figure 1 : Downtown - Heinz History Center Location Map

A  B Approximate location of wayfinding sign and face orientation

Downtown
Heinz History Center

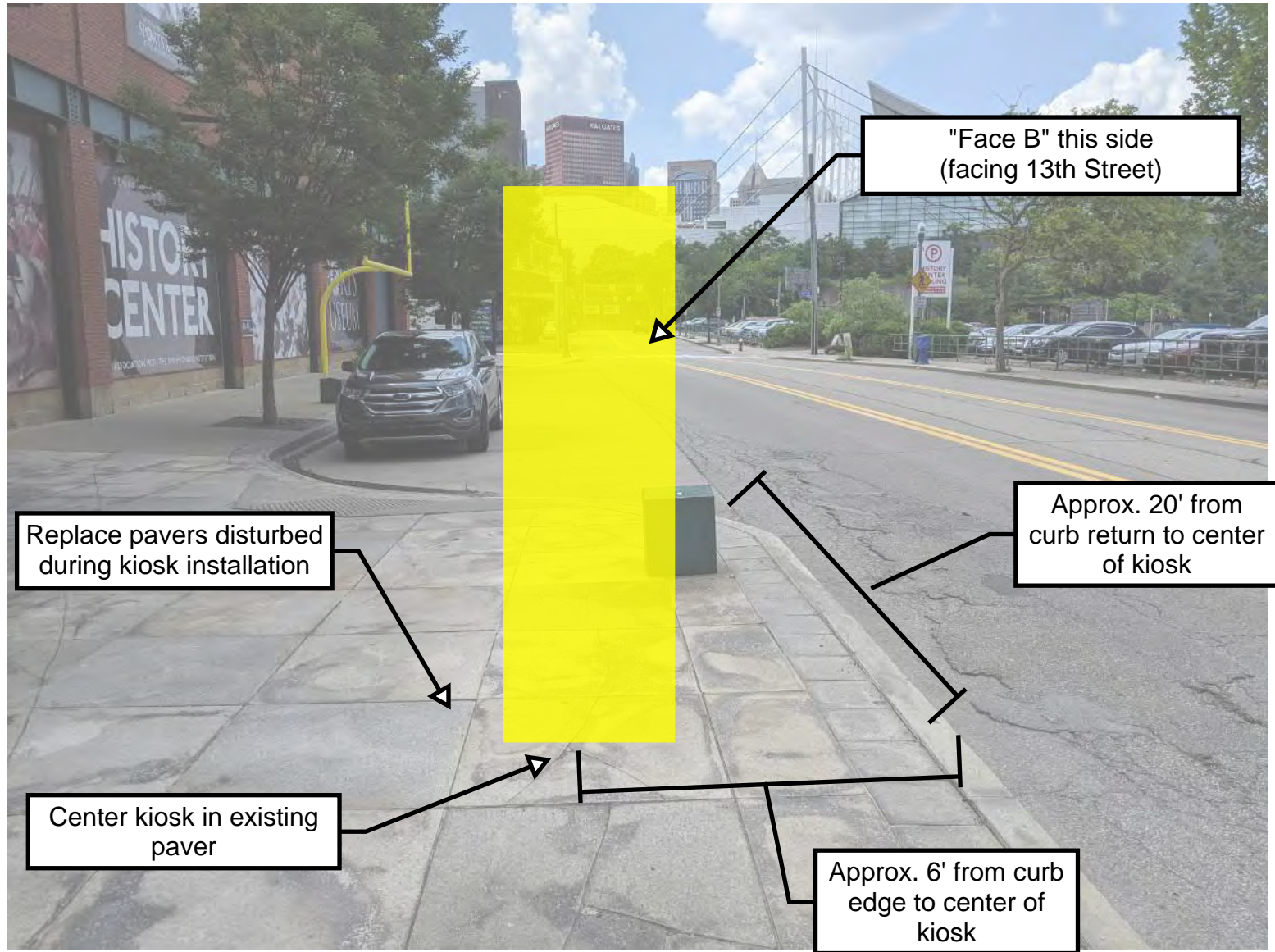


Figure 2 : C1.882 - Face B Elevation View (looking West toward 12th Street)

C1.908 Downtown - Market Square West

Location:

- C1.908 - Northwest intersection of Market Square and Forbes Avenue, adjacent to Dunkin' Donuts.

Notes:

- Place new kiosk in existing paver sidewalk, with sign face parallel to Market Square.
- Replace any disturbed finished surfaces (curb, sidewalk, etc.), per contract drawings, to existing conditions and at the direction of the City's Representative.
- Exact location of new kiosk to be within City of Pittsburgh Right-of-Way and at the satisfaction of the PDP's Representative.

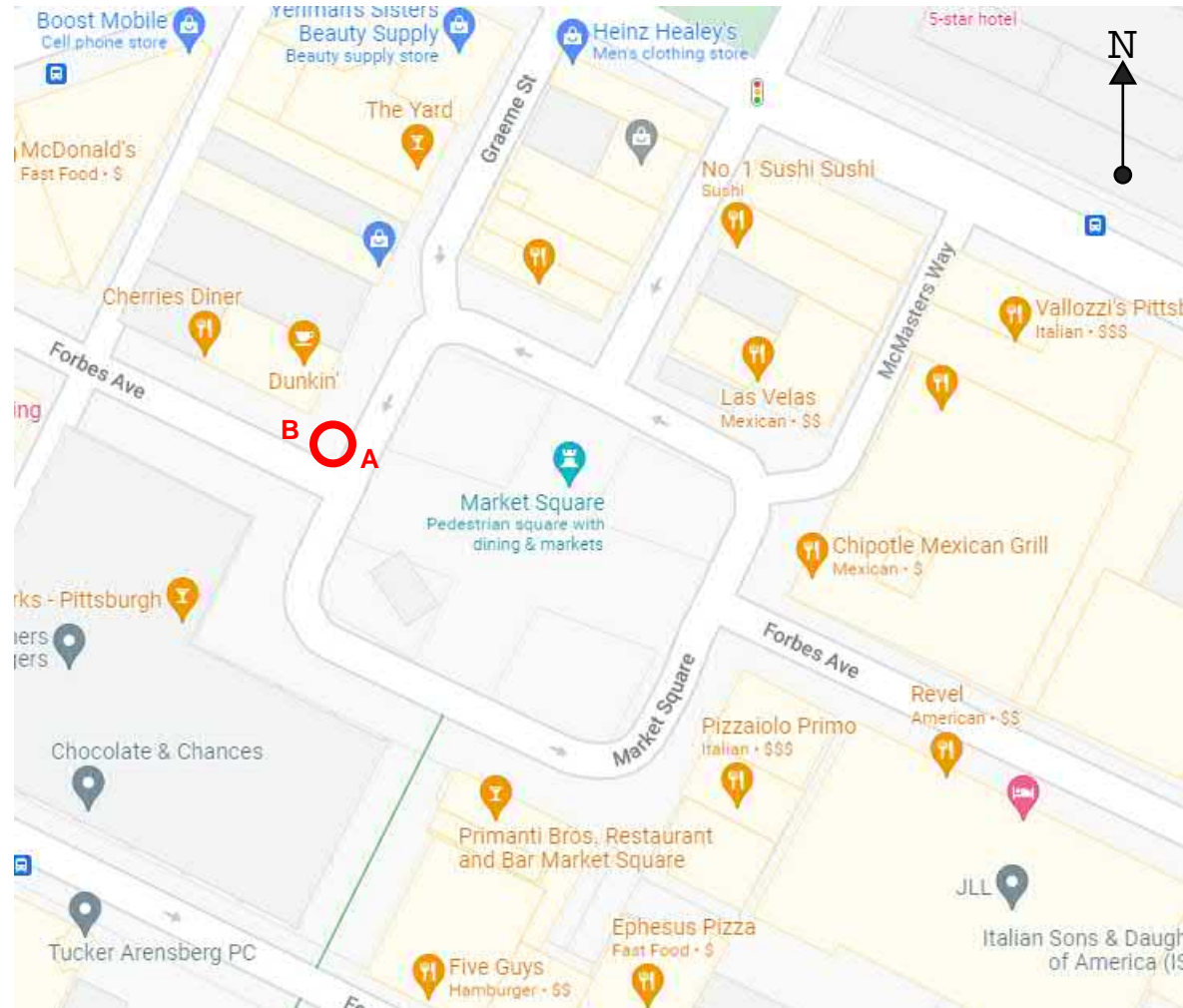



Figure 1 : Downtown - Market Square West Location Map

A  B Approximate location of wayfinding sign and face orientation

Downtown
Market Square West

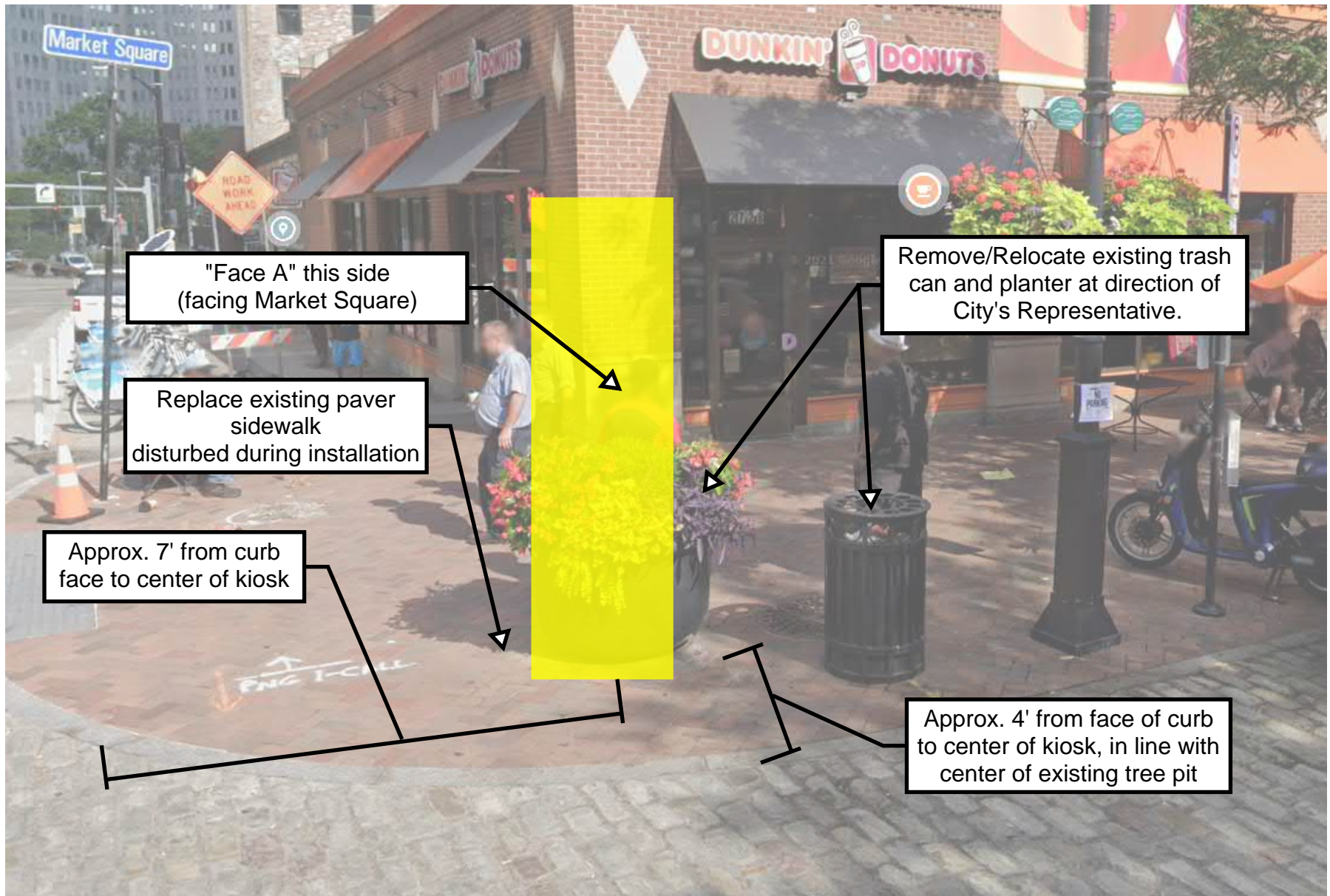


Figure 2 : C1.908 - Face A Elevation View (looking west along Forbes Avenue)

C1.912 Downtown - Steel Plaza Station

Location:

- C1.912 - On Sixth Avenue near intersection with Ross Street, outside of Steel Plaza Station entrance.

Notes:

- Place new kiosk in existing exposed aggregate sidewalk, with sign face perpendicular to Sixth Avenue.
- Replace any disturbed finished surfaces (curb, sidewalk, etc.), per contract drawings, to existing conditions and at the direction of the City's Representative.
- Exact location of new kiosk to be within City of Pittsburgh Right-of-Way and at the satisfaction of the PDP's Representative.

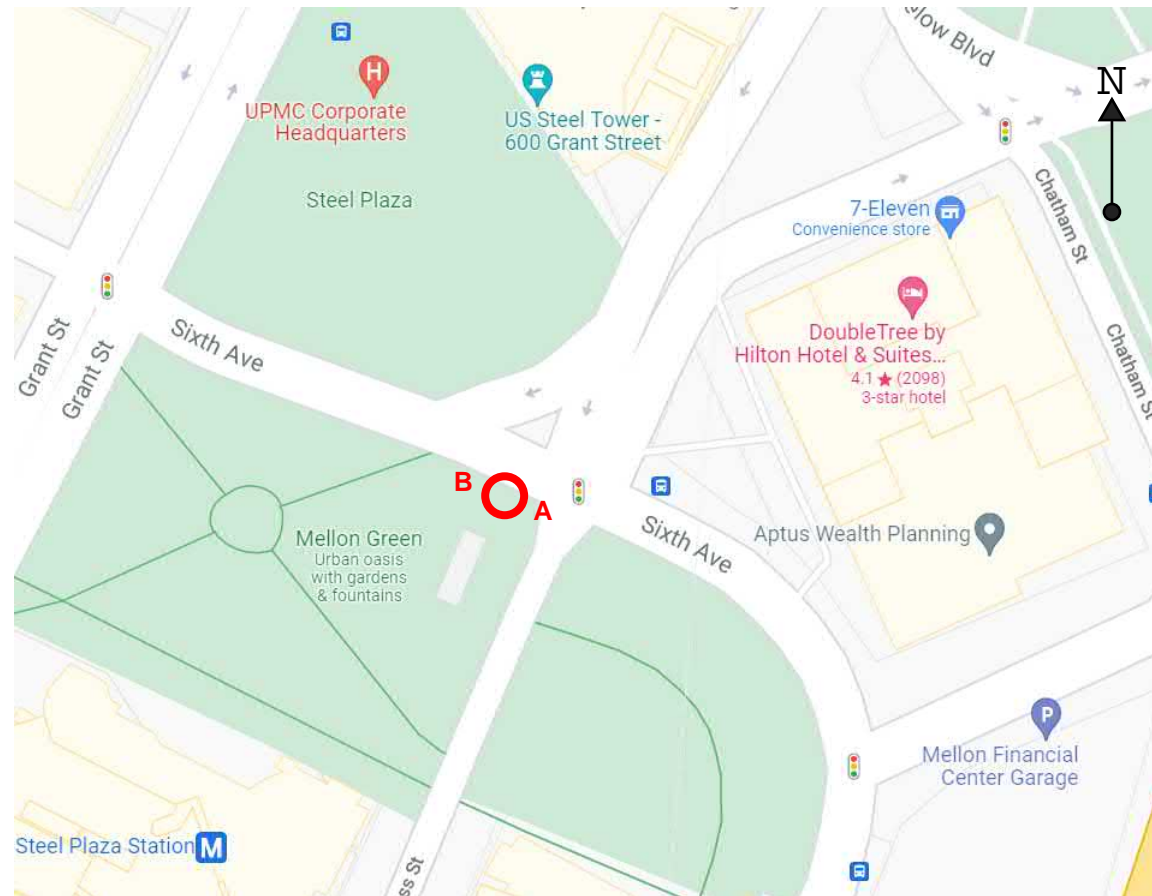



Figure 1 : Downtown - Steel Plaza Station Location Map

A  B Approximate location of wayfinding sign and face orientation

Downtown
Steel Plaza Station

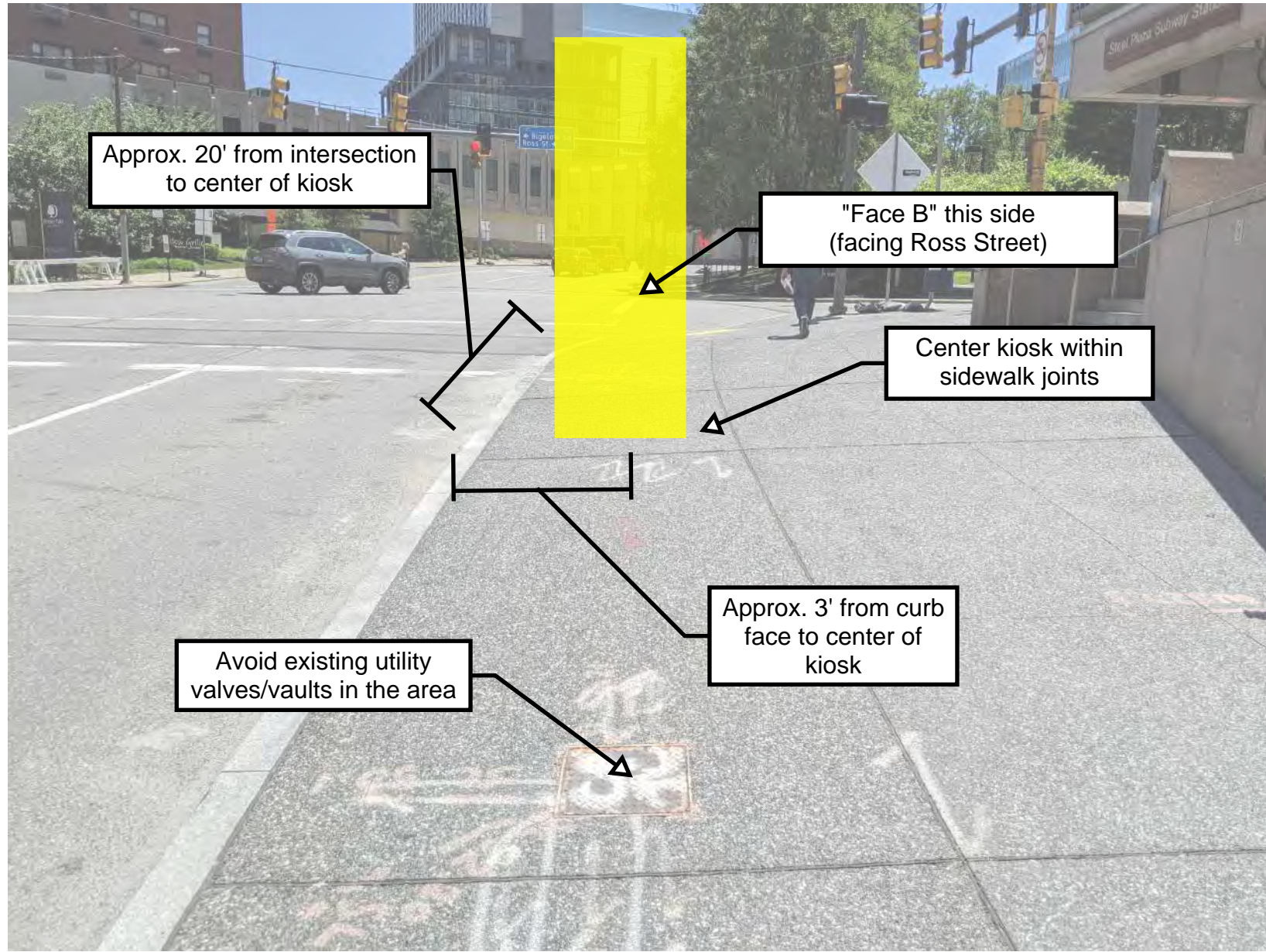


Figure 2 : C1.912 - Face B Elevation View (looking East along Sixth Avenue)

C1.916 Downtown - Liberty Avenue at Stanwix Street

Location:

- C1.916 - At the intersection of Liberty Avenue and Stanwix Street, in sidewalk outside of McDonald's

Notes:

- Place new kiosk in existing concrete sidewalk, with sign face perpendicular to Liberty Avenue.
- Replace any disturbed finished surfaces (curb, sidewalk, etc.), per contract drawings, to existing conditions and at the direction of the City's Representative.
- Exact location of new kiosk to be within City of Pittsburgh Right-of-Way and at the satisfaction of the PDP's Representative.

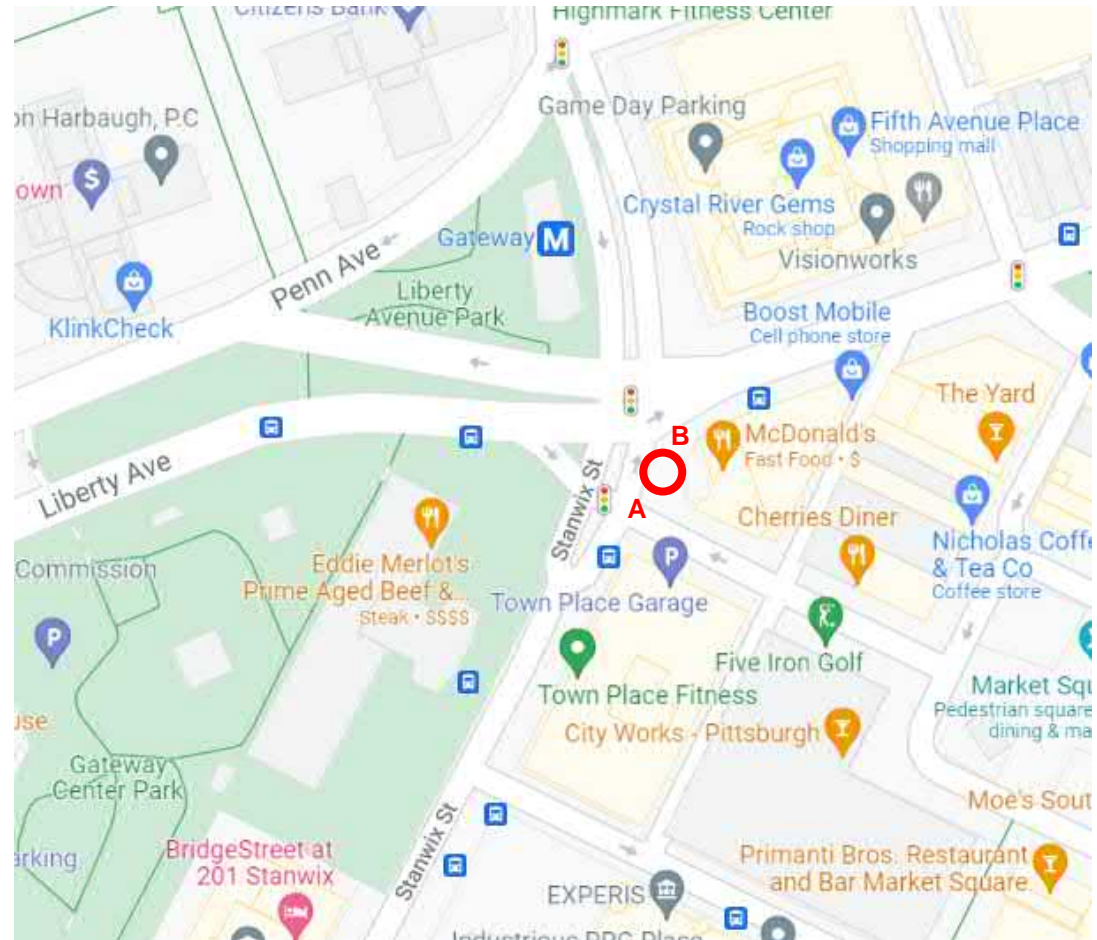



Figure 1 : Downtown - Liberty Avenue at Stanwix Street Location Map

A  B Approximate location of wayfinding sign and face orientation

Downtown
Liberty Avenue at Stanwix Street

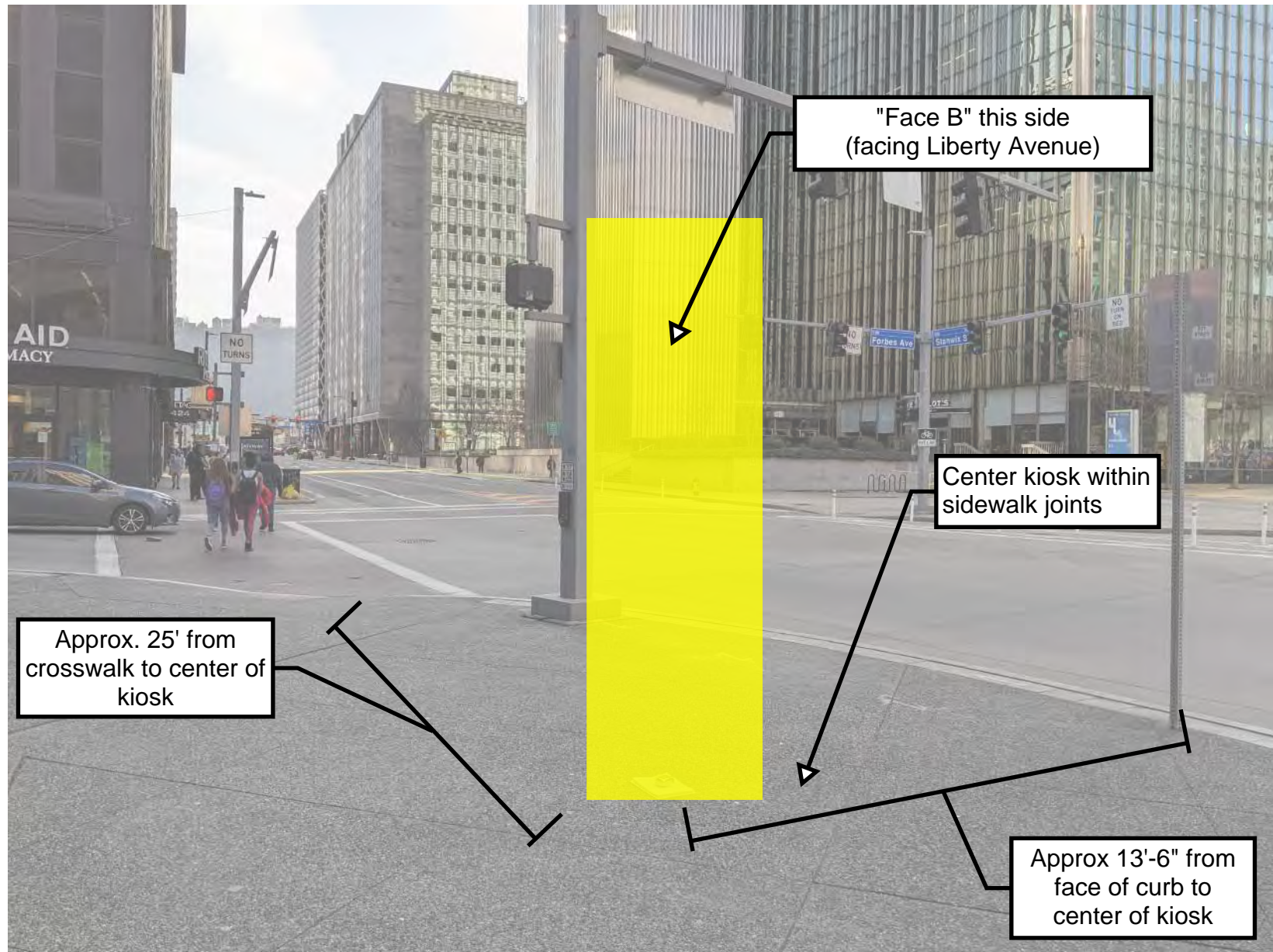


Figure 2 : C1.916 - Face B Elevation View (looking South toward Forbes Avenue)

EXHIBIT B

Detail of Signs on Existing Poles and Locations

B1.442 Downtown - Fifth Avenue at Ross Street

Location:

- B1.442a - Southeast corner of Fifth Avenue at Ross Street, mounted to existing DOMI traffic signal.
- B1.442b - Northwest corner of Fifth Avenue at Ross Street, mounted to existing DOMI traffic signal.

Notes:

- Orient sign face perpendicular to Fifth Avenue.
- Do not interfere with the operation of existing traffic signals and do not modify existing traffic signal hardware (signal heads, push button controls, etc.).
- Remove/relocate any City of Pittsburgh Department of Public Works signs that conflict with proposed wayfinding signage, at the direction of the City's Representative.

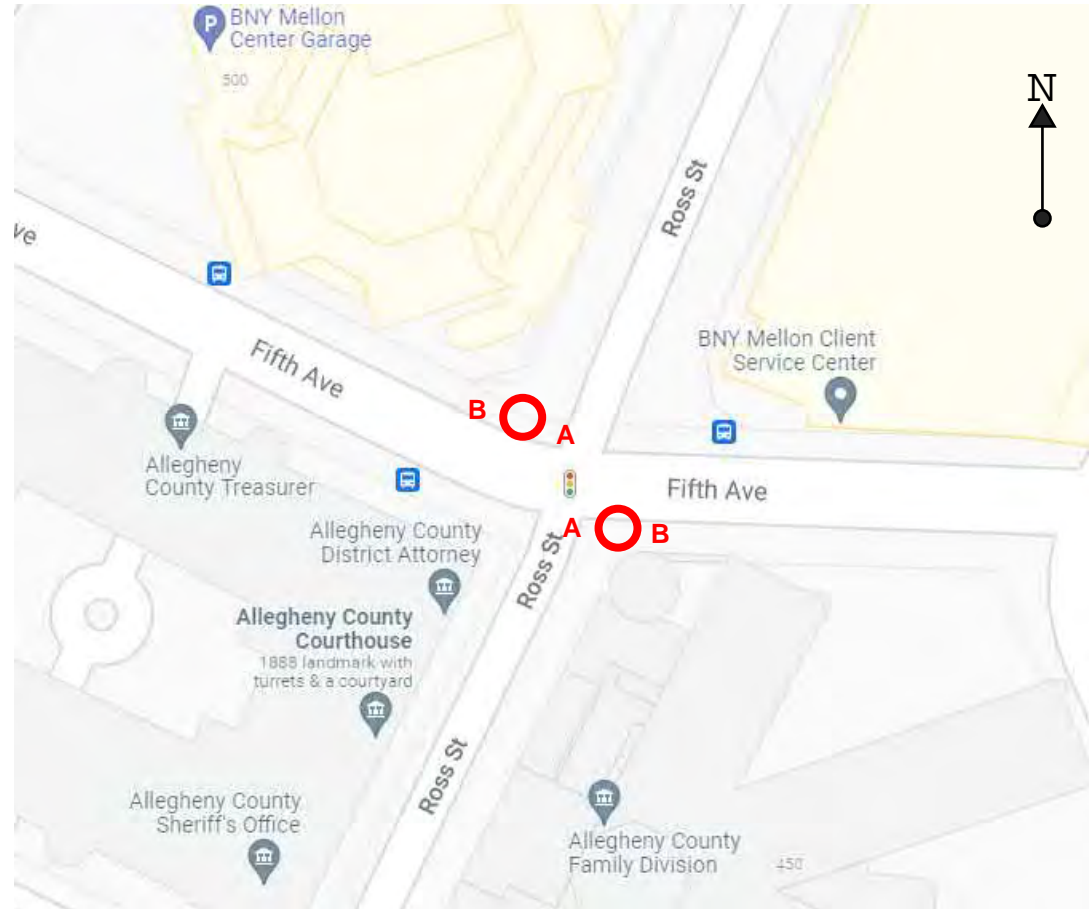


Figure 1 : Downtown - Fifth Avenue at Ross Street Location Map

A B Approximate location of wayfinding sign and face orientation

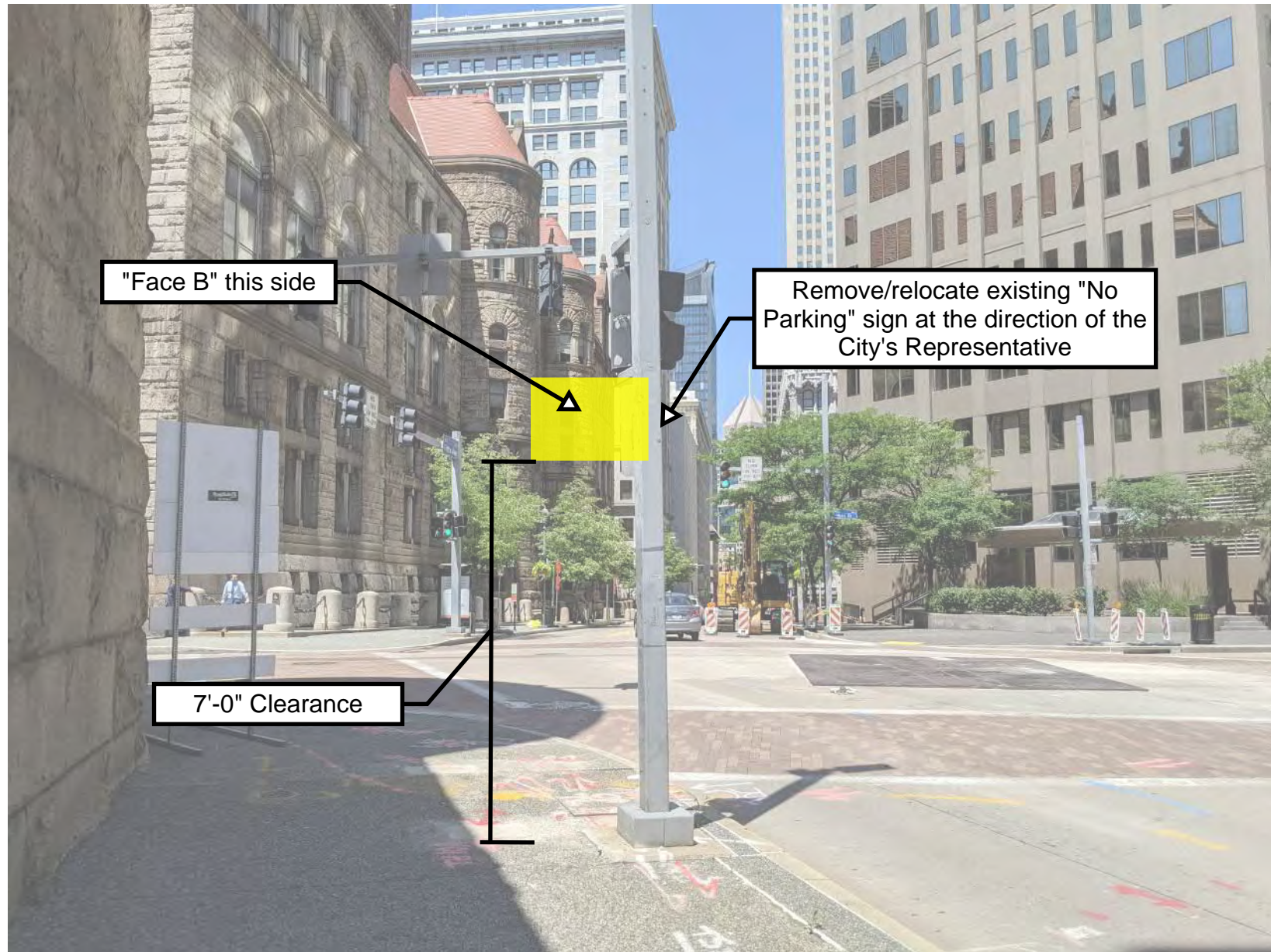


Figure 2 : B1.442a - Face B Elevation View (looking west along Fifth Avenue)

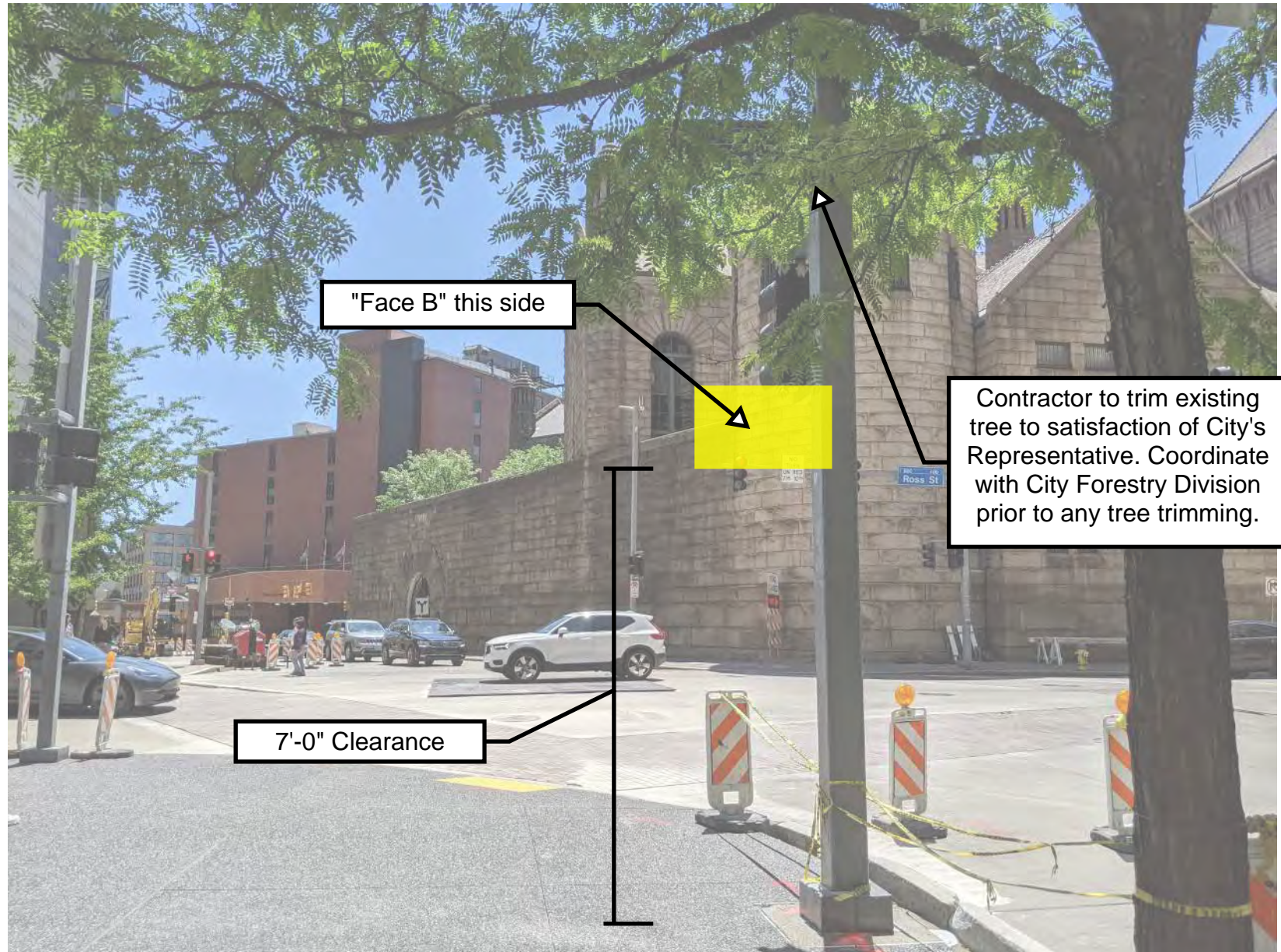


Figure 3 : B1.442b - Face B Elevation View (looking east along Fifth Avenue)

B1.444 Downtown - Forbes Avenue at Ross Street

Location:

- B1.444a - South corner of Forbes Avenue at Ross Street, new pole mounted in existing sidewalk.
- B1.444b - North corner of Forbes Avenue at Ross Street, mounted to existing DOMI traffic signal.

Notes:

- Orient sign face perpendicular to Forbes Avenue.
- Replace any disturbed finished surfaces (curb, sidewalk, etc.), per contract drawings, to existing conditions and at the direction of the City's Representative.
- Do not interfere with the operation of existing traffic signals and do not modify existing traffic signal hardware (signal heads, push button controls, etc.).
- Remove/relocate any City of Pittsburgh Department of Public Works signs that conflict with proposed wayfinding signage, at the direction of the City's Representative.

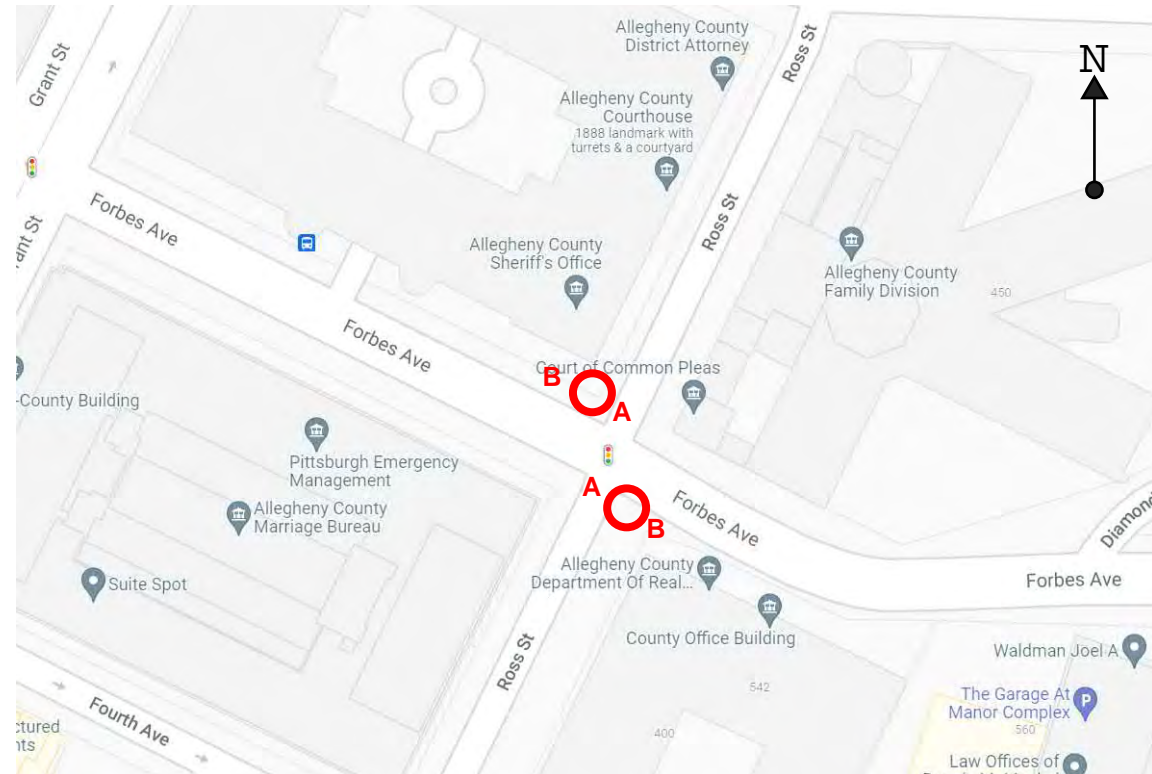


Figure 1 : Downtown - Forbes Avenue at Ross Street Location Map

A B Approximate location of wayfinding sign and face orientation




Figure 3 : B1.444b - Face B Elevation View (looking east along Forbes Avenue)

B1.568 Downtown - Penn Avenue at 7th Street

Location:

- B1.568a - Northwest corner of Penn Avenue at 7th Street, mounted to existing DOMI traffic signal.
- B1.568b - Southeast corner of Penn Avenue at 7th Street, mounted to new pole in existing paver sidewalk.

Notes:

- Orient sign face perpendicular to Penn Avenue.
- Replace any disturbed finished surfaces (curb, sidewalk, etc.), per contract drawings, to existing conditions and at the direction of the City's Representative.
- Do not interfere with the operation of existing traffic signals and do not modify existing traffic signal hardware (signal heads, push button controls, etc.).
- Remove/relocate any City of Pittsburgh Department of Public Works signs that conflict with proposed wayfinding signage, at the direction of the City's Representative.

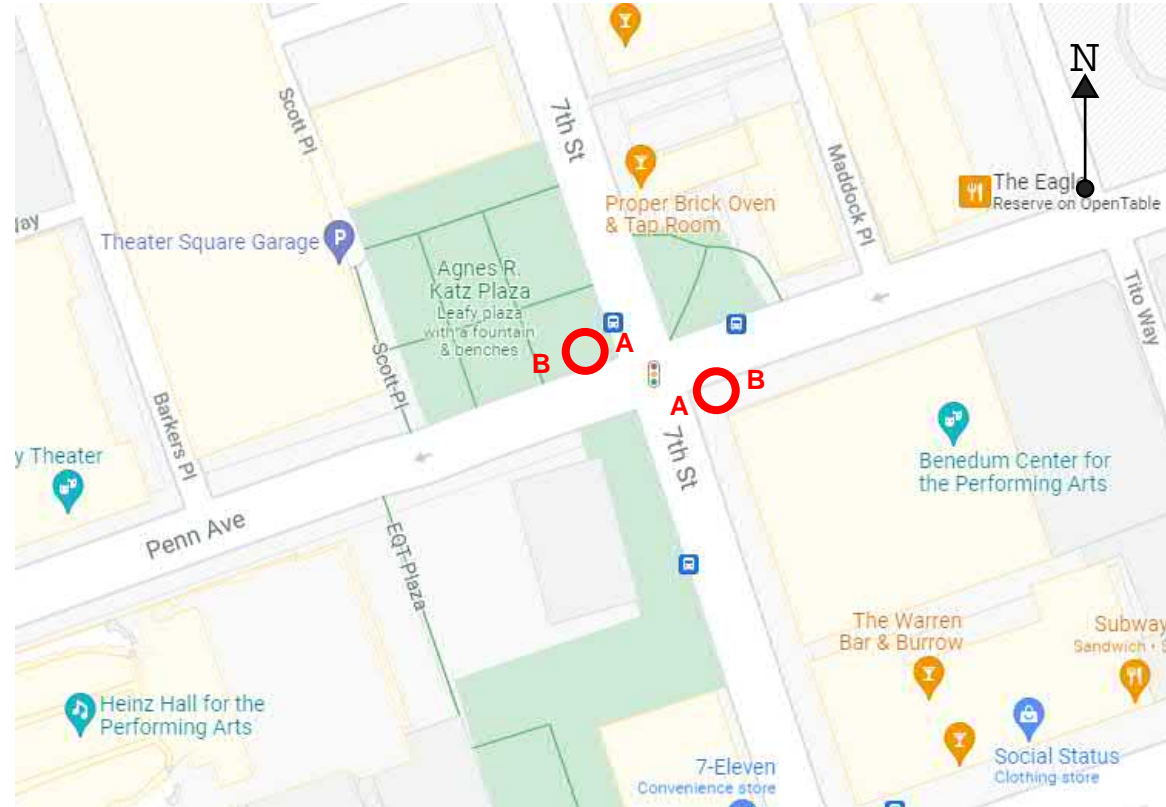


Figure 1 : Downtown - Penn Avenue at 7th Street Location Map

A B Approximate location of wayfinding sign and face orientation

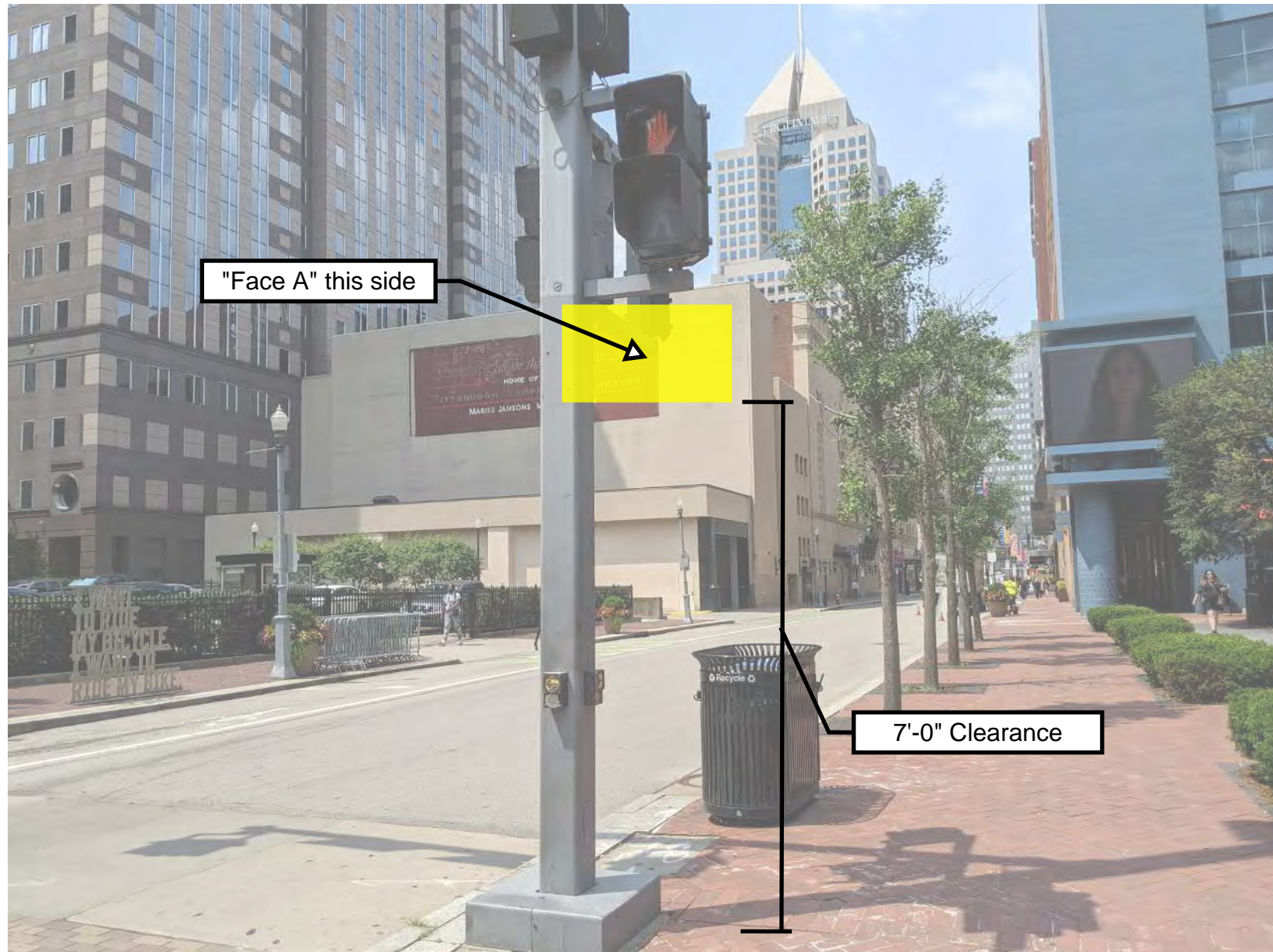


Figure 2 : B1.568a - Face A Elevation View (looking west along Penn Avenue)

B1.570 Downtown - Penn Avenue at 9th Street

Location:

- B1.570a - Northwest corner of Penn Avenue at 9th Street, mounted to existing DOMI traffic signal.
- B1.570b - Southeast corner of Penn Avenue at 9th Street, mounted to new pole in existing paver sidewalk.

Notes:

- Orient sign face perpendicular to Penn Avenue.
- Replace any disturbed finished surfaces (curb, sidewalk, etc.), per contract drawings, to existing conditions and at the direction of the City's Representative.
- Do not interfere with the operation of existing traffic signals and do not modify existing traffic signal hardware (signal heads, push button controls, etc.).
- Remove/relocate any City of Pittsburgh Department of Public Works signs that conflict with proposed wayfinding signage, at the direction of the City's Representative.

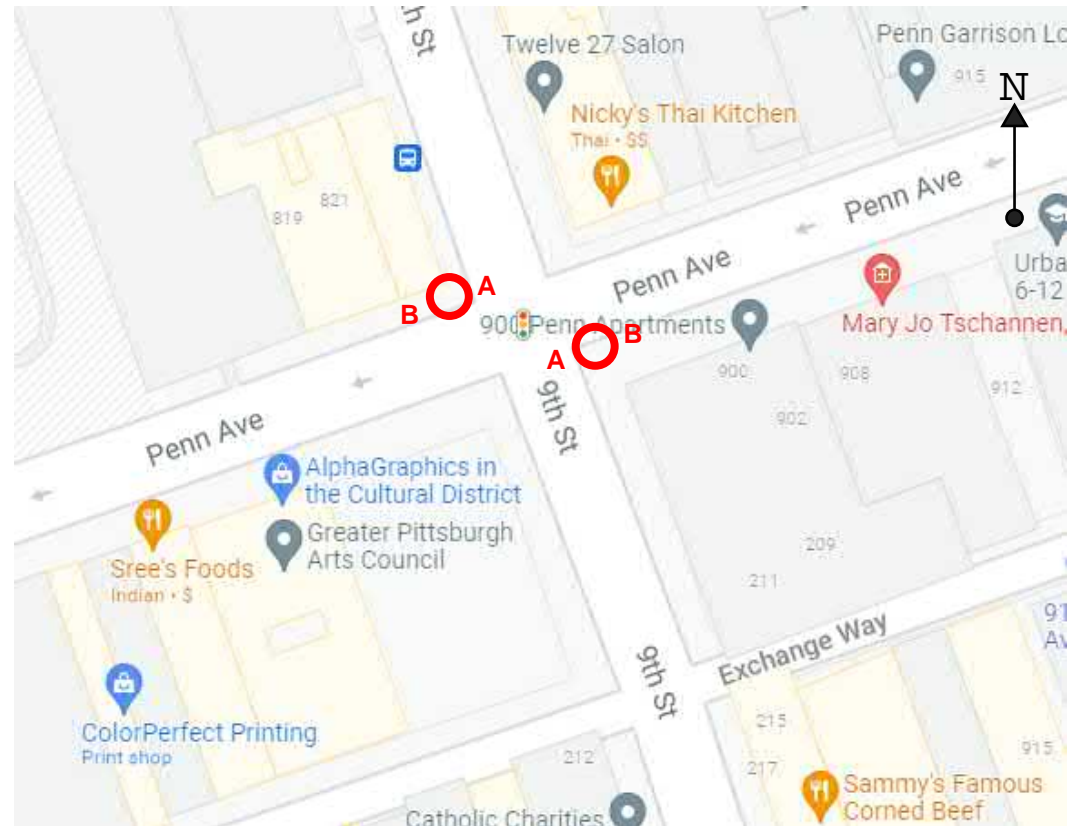


Figure 1 : Downtown - Penn Avenue at 9th Street Location Map

A B Approximate location of wayfinding sign and face orientation




Figure 2 : B1.570a - Face A Elevation View (looking west along Penn Avenue)

B1.574 Downtown - Grant Street at Seventh Avenue

Location:

- B1.574a - Southwest corner of Grant Street at Seventh Avenue, mounted to existing DOMI traffic signal.
- B1.574b - Northeast corner of Grant Street at Seventh Avenue, mounted to existing DOMI traffic signal.

Notes:

- Orient sign face perpendicular to Grant Street.
- Do not interfere with the operation of existing traffic signals and do not modify existing traffic signal hardware (signal heads, push button controls, etc.).
- Remove/relocate any City of Pittsburgh Department of Public Works signs that conflict with proposed wayfinding signage, at the direction of the City's Representative.

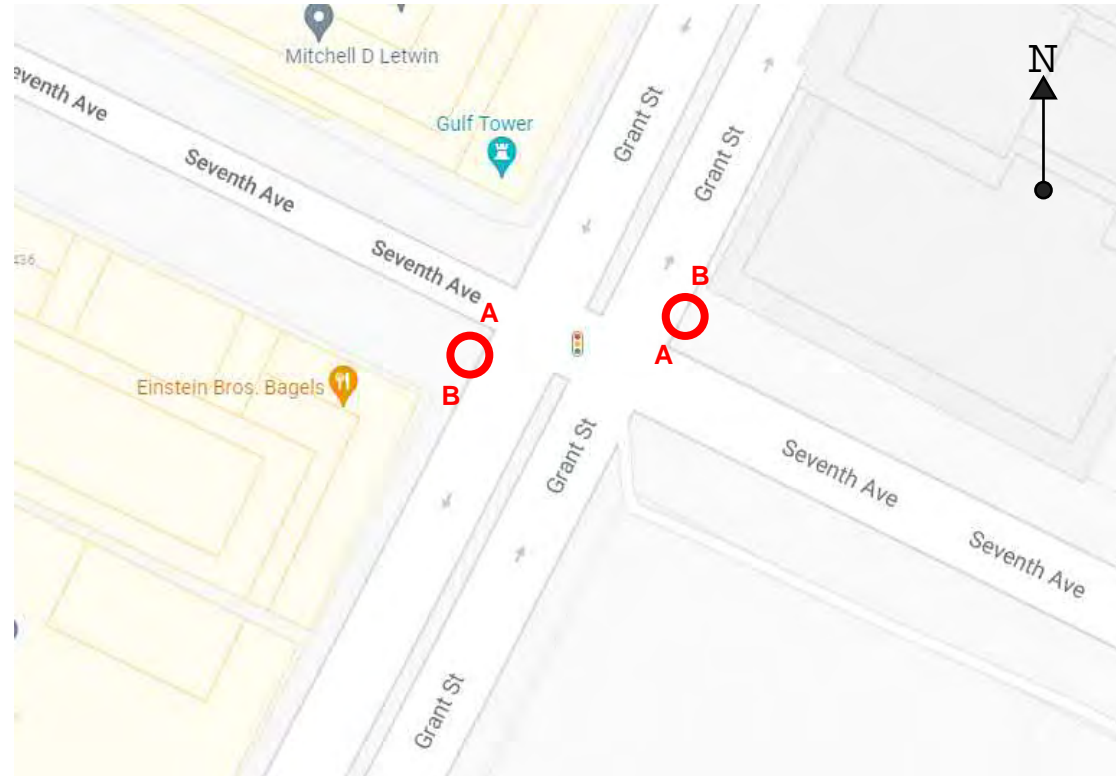


Figure 1 : Downtown - Grant Street at Seventh Avenue Location Map

A B Approximate location of wayfinding sign and face orientation

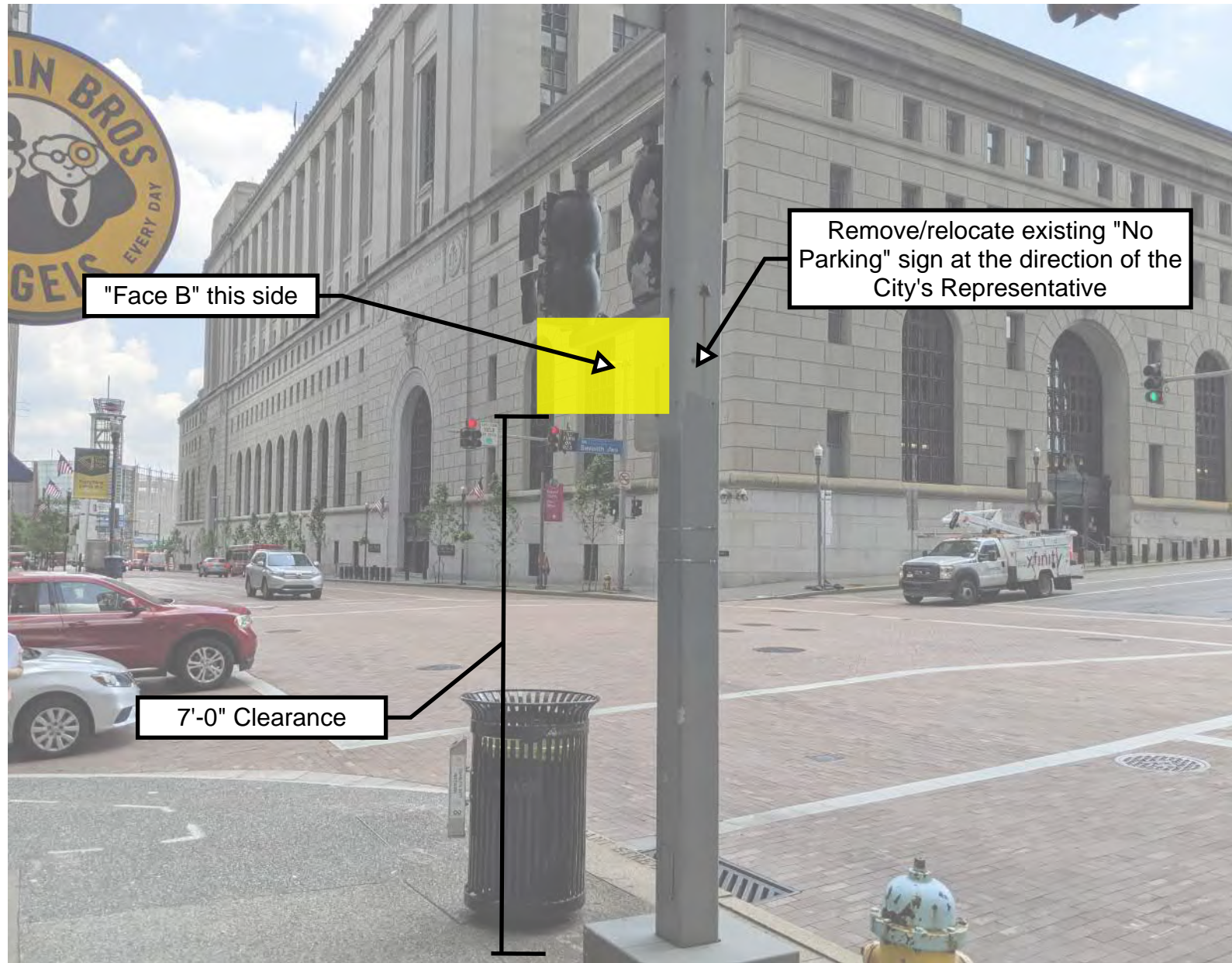


Figure 2 : B1.574a - Face B Elevation View (looking north along Grant Street)

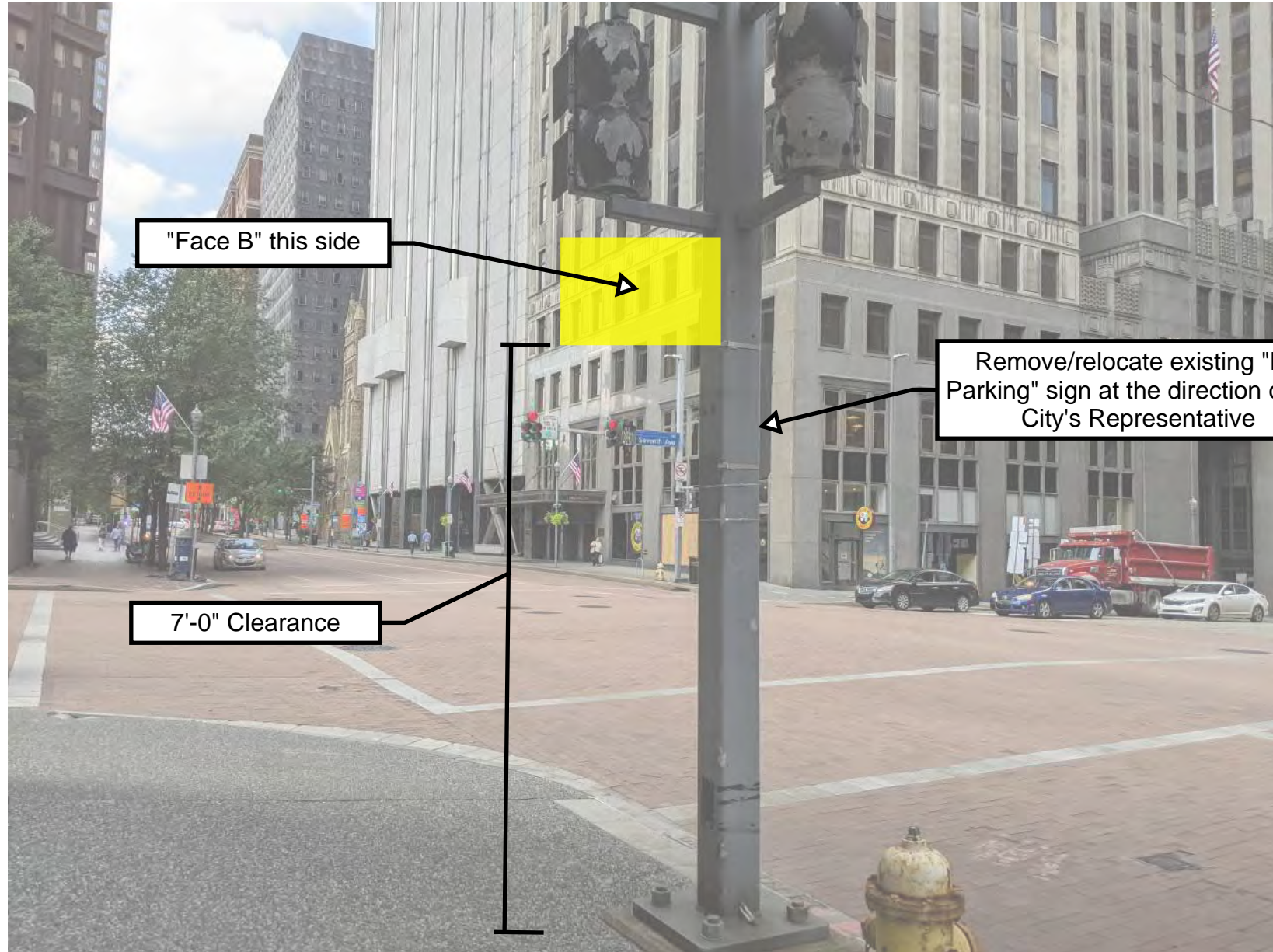


Figure 3 : B1.574b - Face B Elevation View (looking south along Grant Street)

B1.576 Downtown - Grant Street at Sixth Avenue

Location:

- B1.576a - Southwest corner of Grant Street at Sixth Avenue, mounted to existing DOMI traffic signal.
- B1.576b - Northeast corner of Grant Street at Sixth Avenue, mounted to existing DOMI traffic signal.

Notes:

- Orient sign face perpendicular to Grant Street.
- Do not interfere with the operation of existing traffic signals and do not modify existing traffic signal hardware (signal heads, push button controls, etc.).
- Remove/relocate any City of Pittsburgh Department of Public Works signs that conflict with proposed wayfinding signage, at the direction of the City's Representative.



Figure 1 : Downtown - Grant Street at Sixth Avenue Location Map

A  B Approximate location of wayfinding sign and face orientation

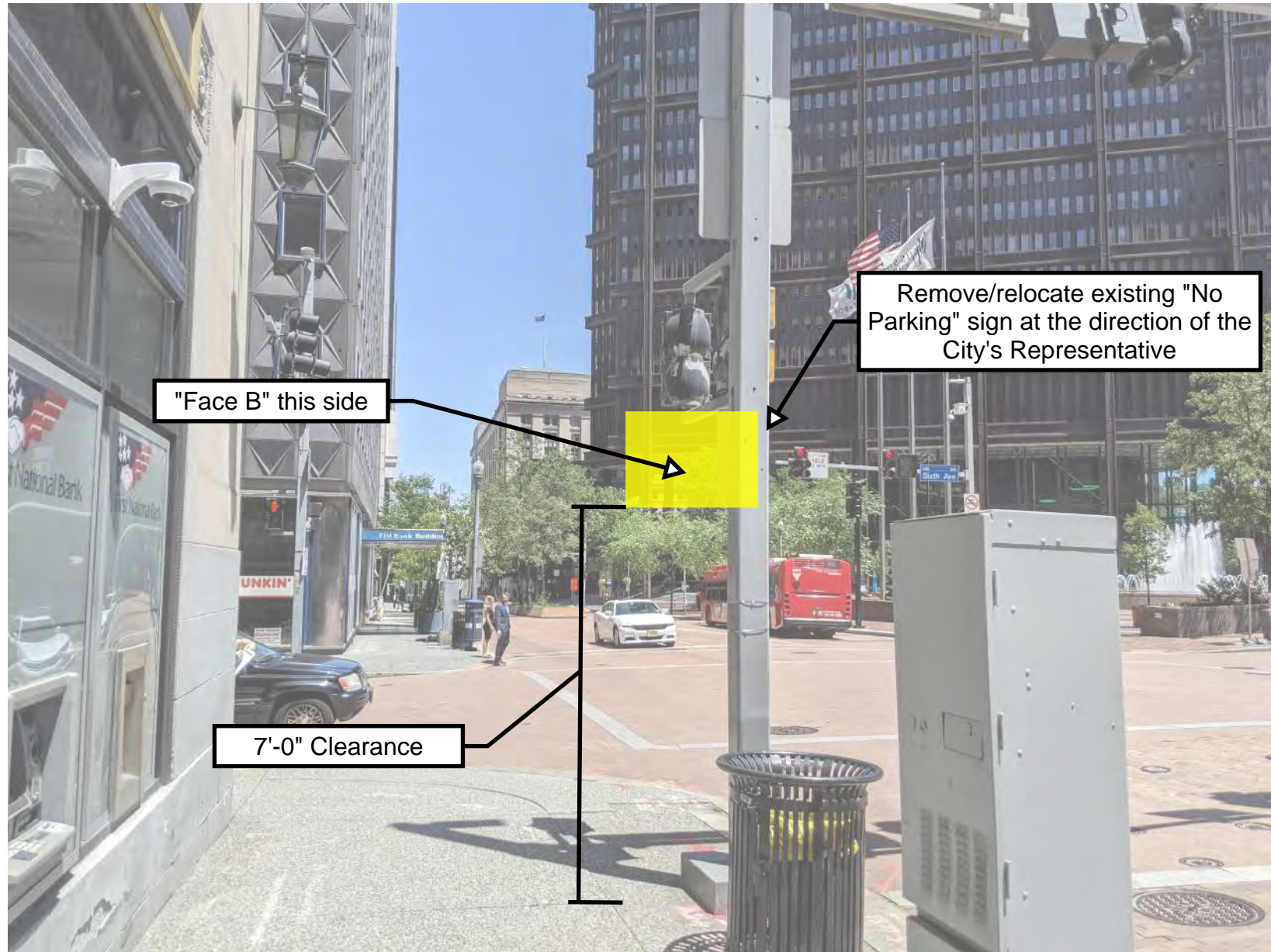


Figure 2 : B1.576a - Face B Elevation View (looking north along Grant Street)

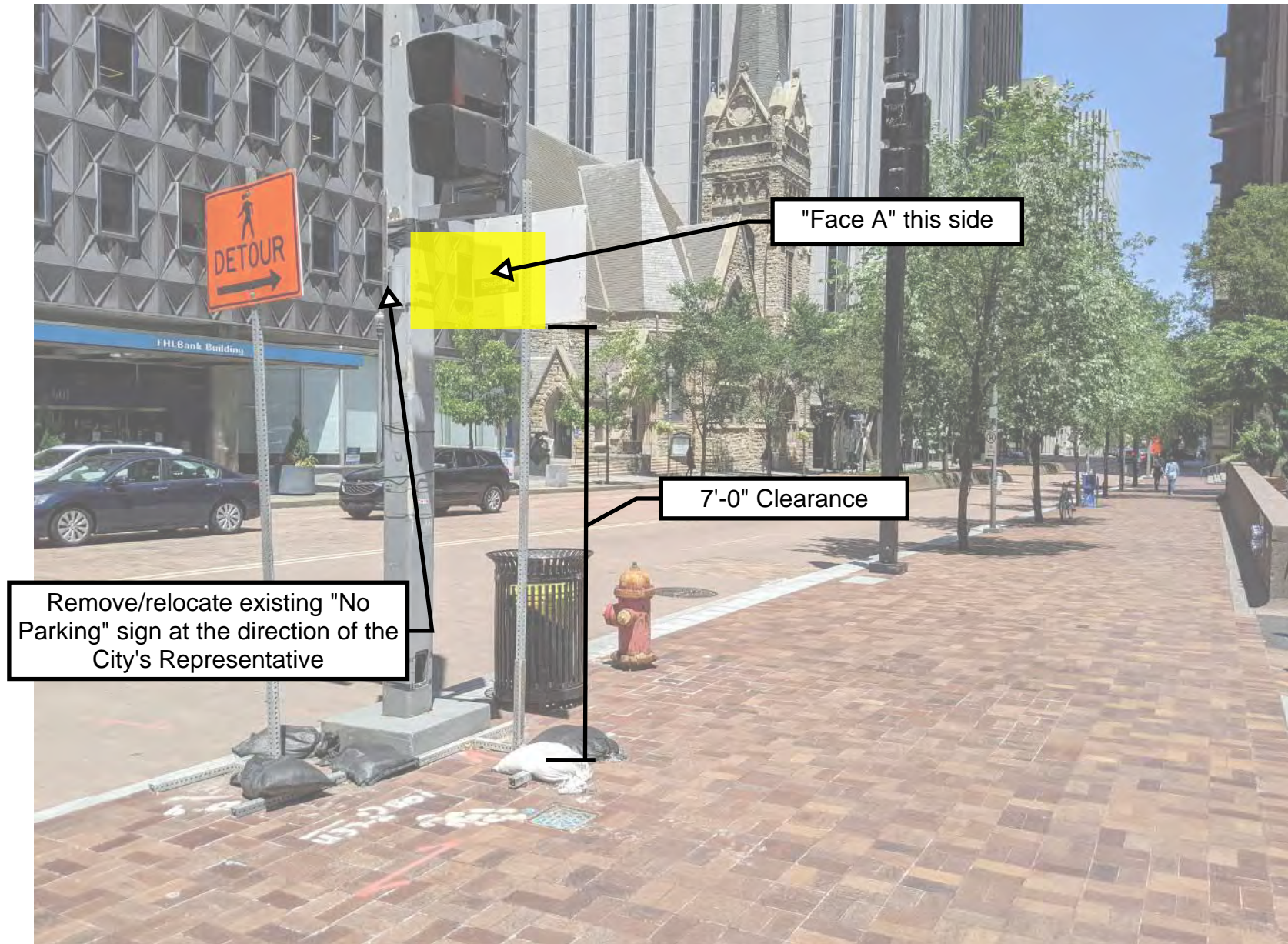


Figure 3 : B1.576b - Face A Elevation View (looking north along Grant Street)

B1.578 Downtown - Fifth Avenue at Wood Street

Location:

- B1.578a - Northwest corner of Fifth Avenue at Wood Street, mounted to existing DOMI traffic signal.
- B1.578b - Southeast corner of Fifth Avenue at Wood Street, mounted to existing DOMI traffic signal.

Notes:

- Orient sign face perpendicular to Fifth Avenue.
- Do not interfere with the operation of existing traffic signals and do not modify existing traffic signal hardware (signal heads, push button controls, etc.).
- Remove/relocate any City of Pittsburgh Department of Public Works signs that conflict with proposed wayfinding signage, at the direction of the City's Representative.

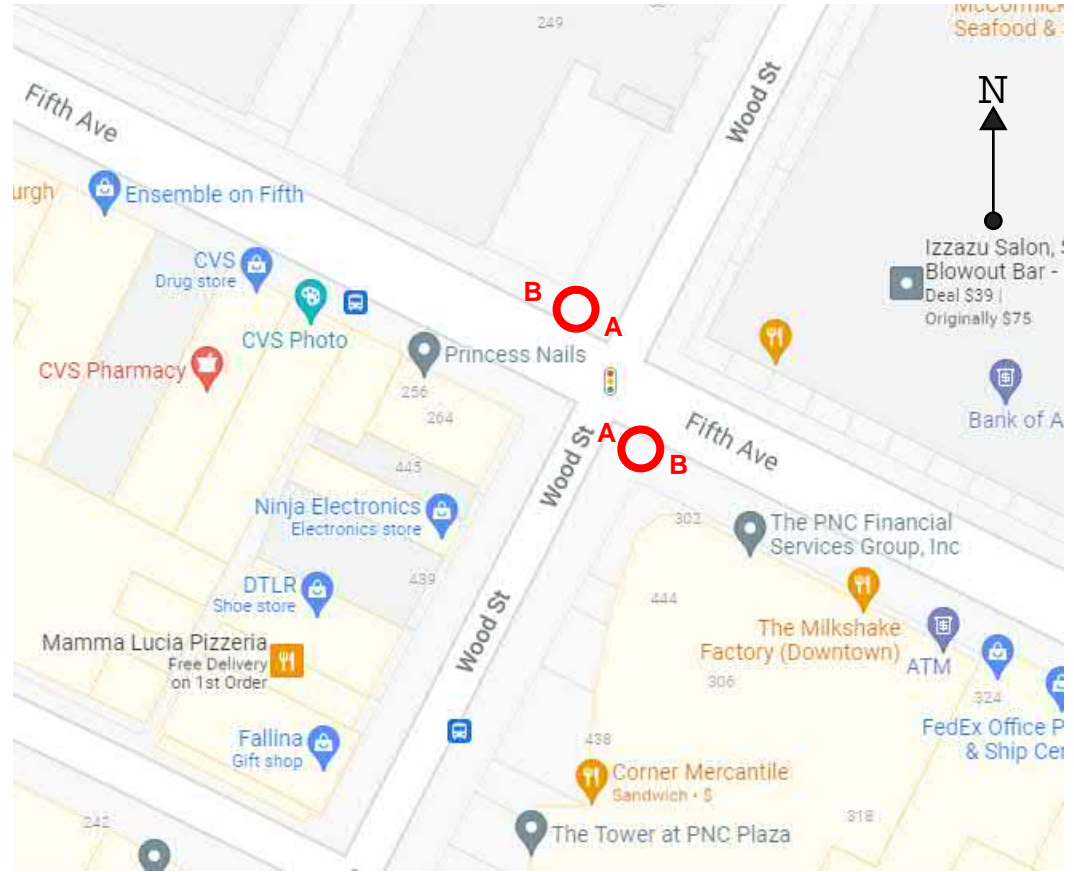


Figure 1 : Downtown - Fifth Avenue at Wood Street Location Map

A B Approximate location of wayfinding sign and face orientation

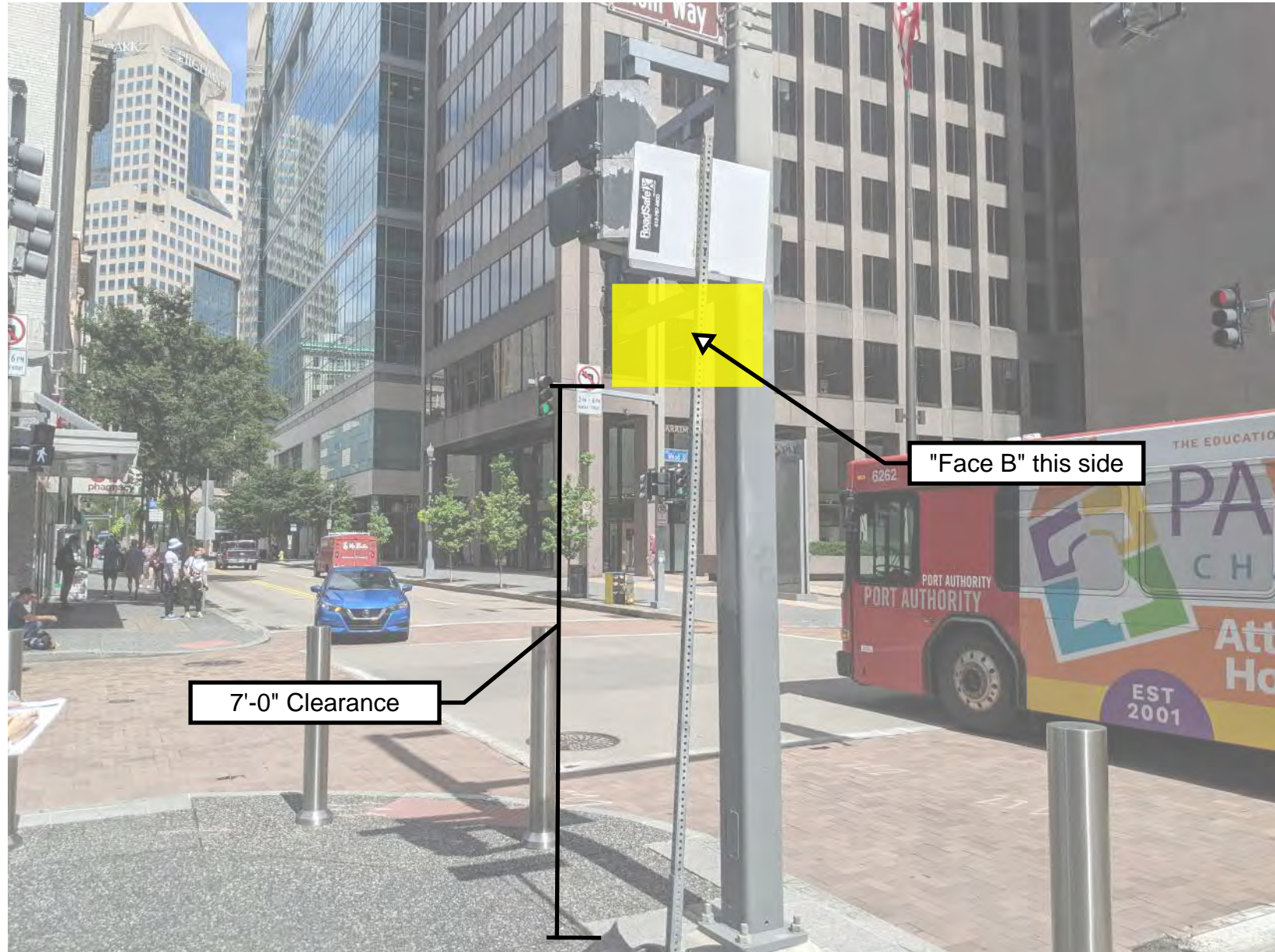


Figure 2 : B1.578a - Face B Elevation View (looking west along Fifth Avenue)

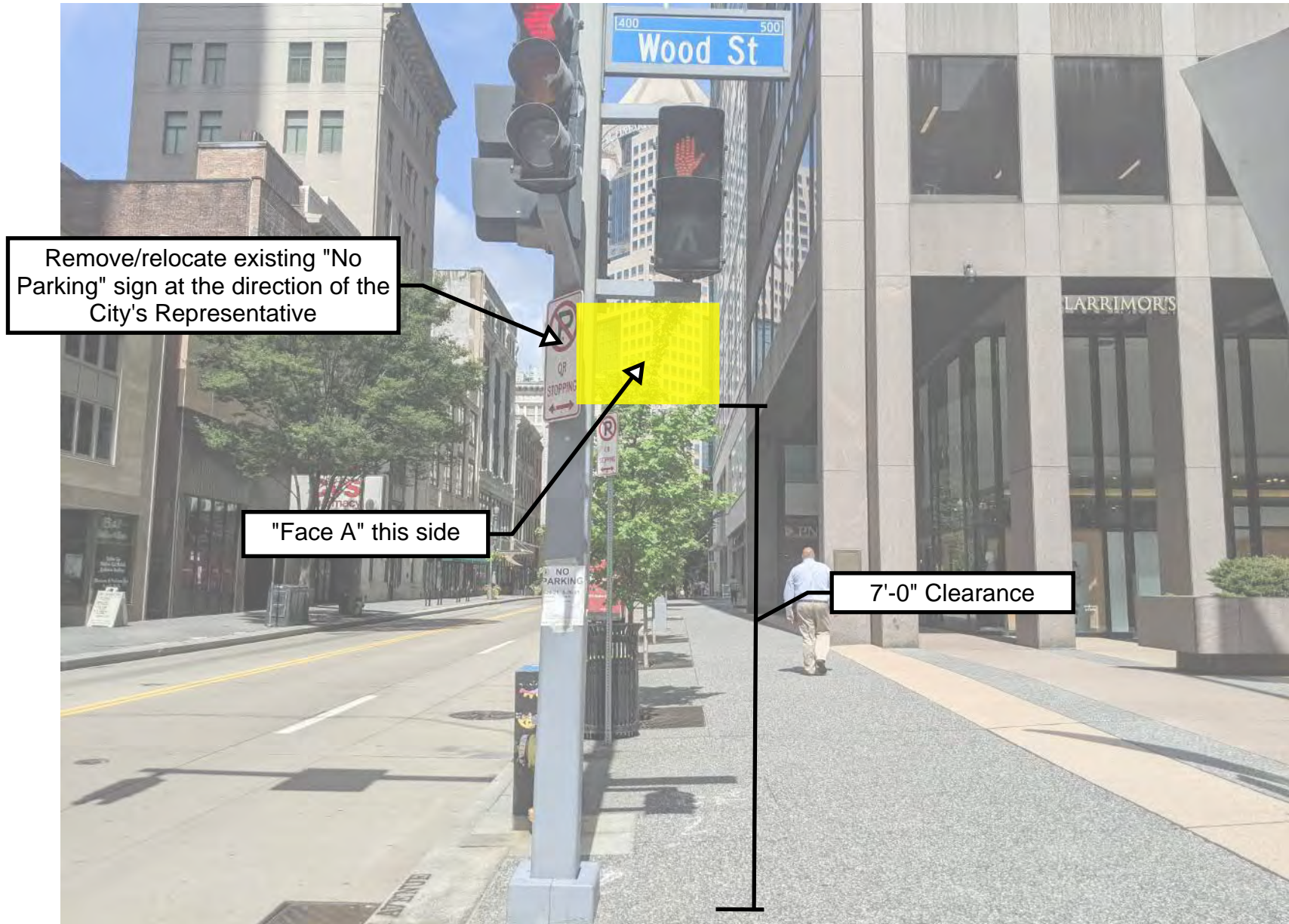


Figure 3 : B1.578b - Face A Elevation View (looking west along Fifth Avenue)

B1.580 Downtown - Liberty Avenue at 9th Street

Location:

- B1.580a - Northwest corner of Liberty Avenue at 9th Street, mounted to existing DOMI traffic signal.
- B1.580b - Southeast corner of Liberty Avenue at 9th Street (near Seventh Avenue), mounted to existing DOMI traffic signal.

Notes:

- Orient sign face perpendicular to Liberty Avenue.
- Do not interfere with the operation of existing traffic signals and do not modify existing traffic signal hardware (signal heads, push button controls, etc.).
- Remove/relocate any City of Pittsburgh Department of Public Works signs that conflict with proposed wayfinding signage, at the direction of the City's Representative.

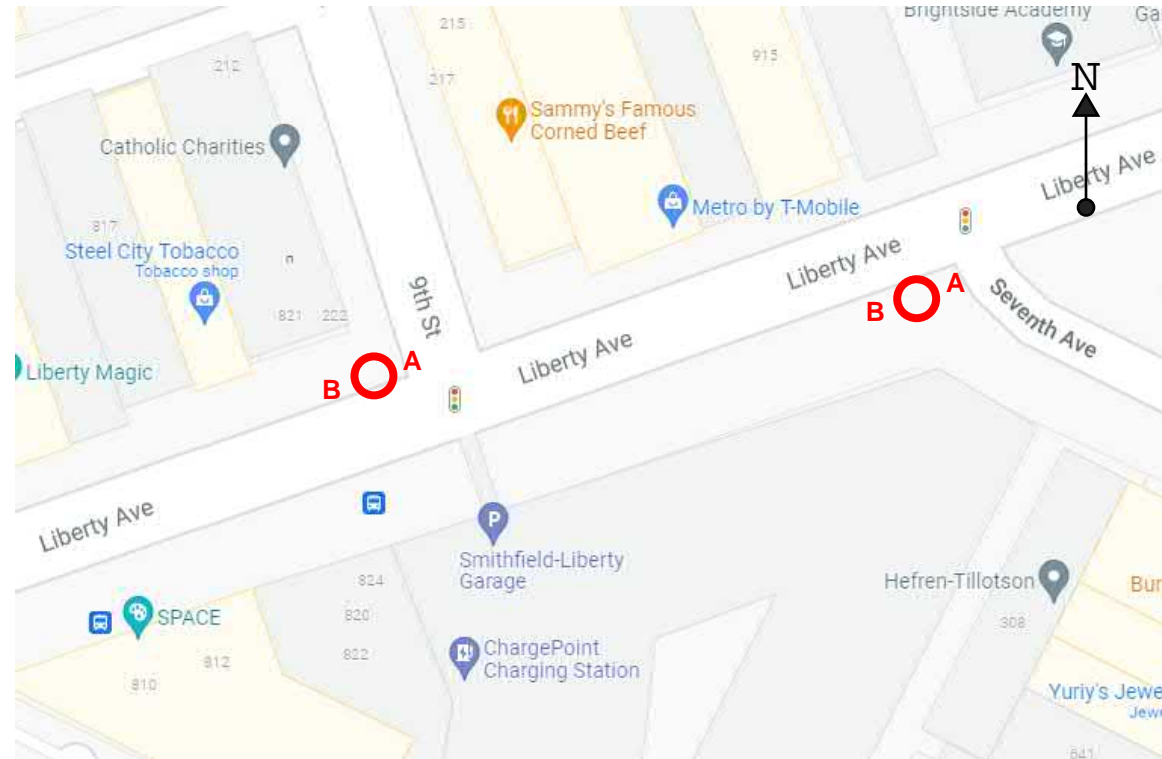


Figure 1 : Downtown - Liberty Avenue at 9th Street Location Map

A B Approximate location of wayfinding sign and face orientation

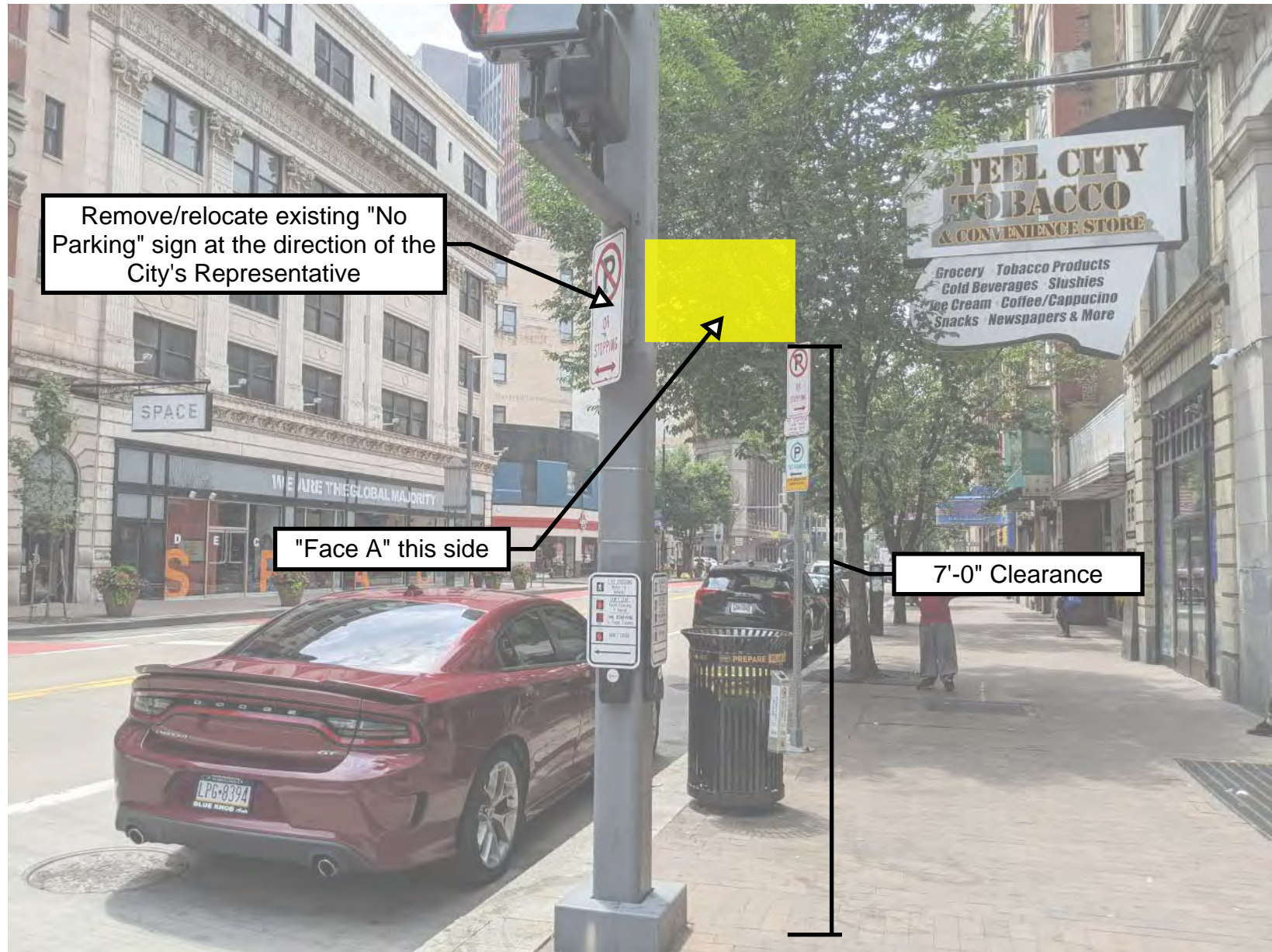


Figure 2 : B1.580a - Face A Elevation View (looking west along Liberty Avenue)

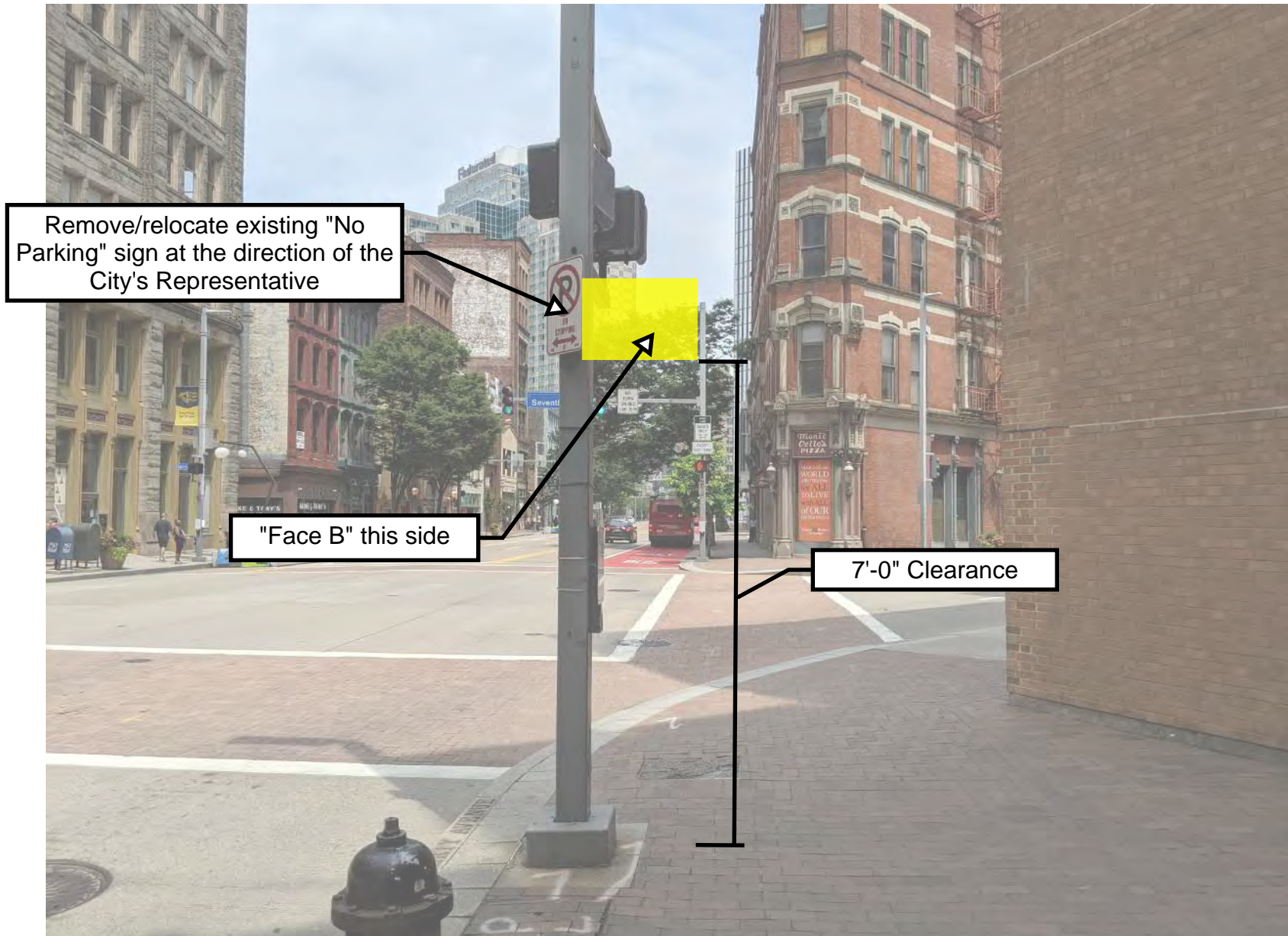


Figure 3 : B1.580b - Face B Elevation View (looking east along Liberty Avenue)

B1.582 Downtown - Liberty Avenue at Fifth Avenue

Location:

- B1.582a - Northwest corner of Liberty Avenue at Fifth Avenue, mounted to existing DOMI traffic signal.
- B1.582b - Southeast corner of Liberty Avenue at Fifth Avenue, mounted to existing DOMI traffic signal.

Notes:

- Orient sign face perpendicular to adjacent curb face.
- Do not interfere with the operation of existing traffic signals and do not modify existing traffic signal hardware (signal heads, push button controls, etc.).
- Remove/relocate any City of Pittsburgh Department of Public Works signs that conflict with proposed wayfinding signage, at the direction of the City's Representative.

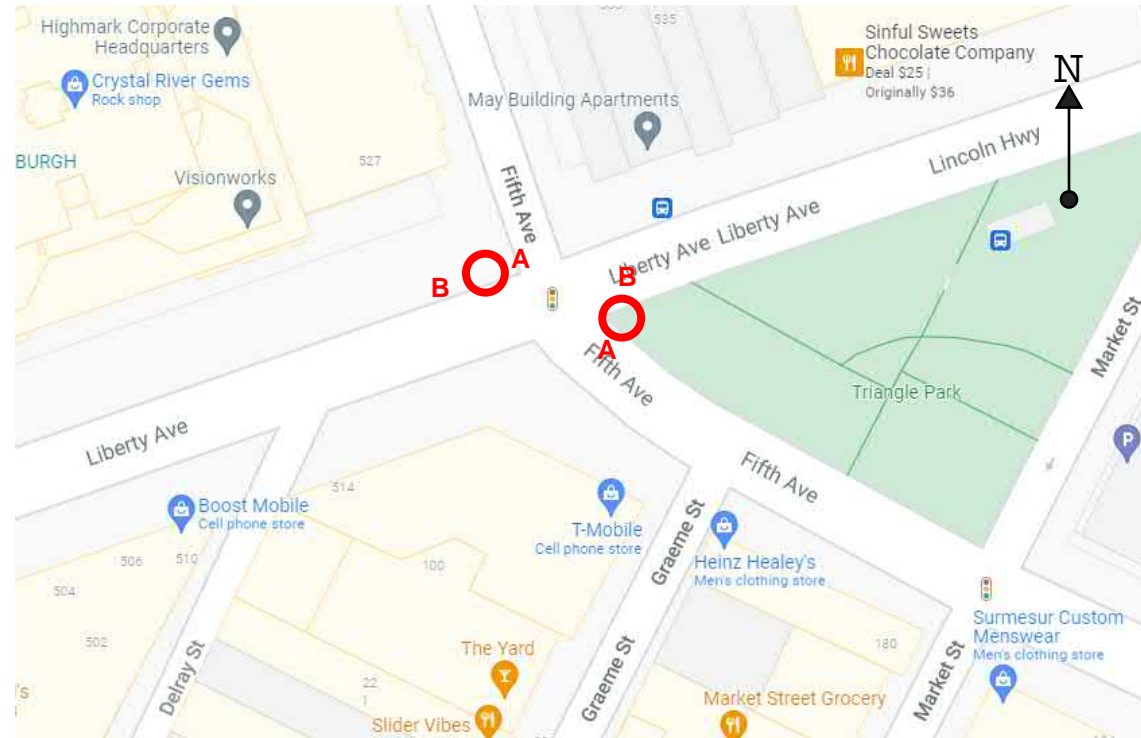


Figure 1 : Downtown - Liberty Avenue at Fifth Avenue Location Map

A B Approximate location of wayfinding sign and face orientation

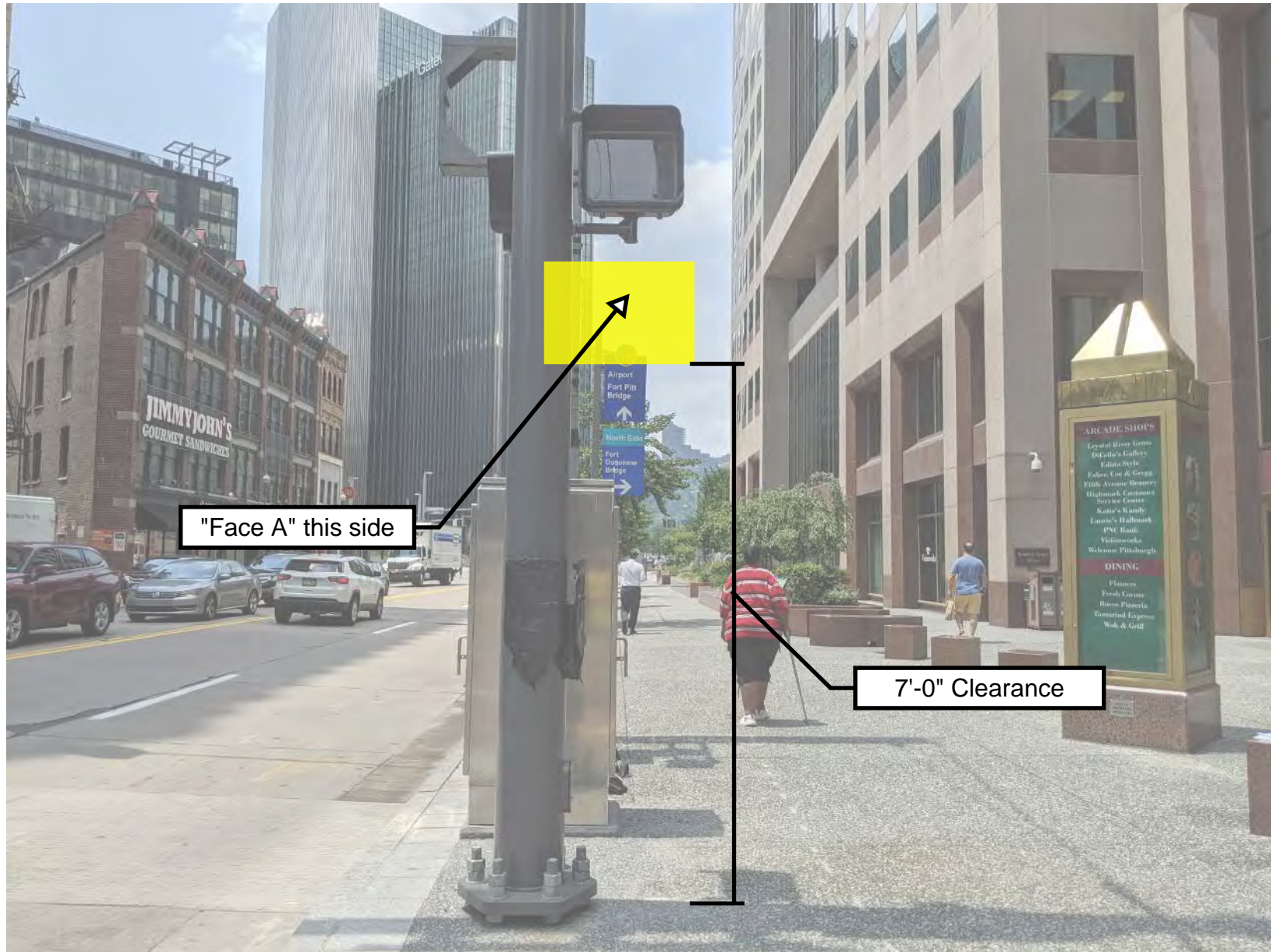


Figure 2 : B1.582a - Face A Elevation View (looking west along Liberty Avenue)

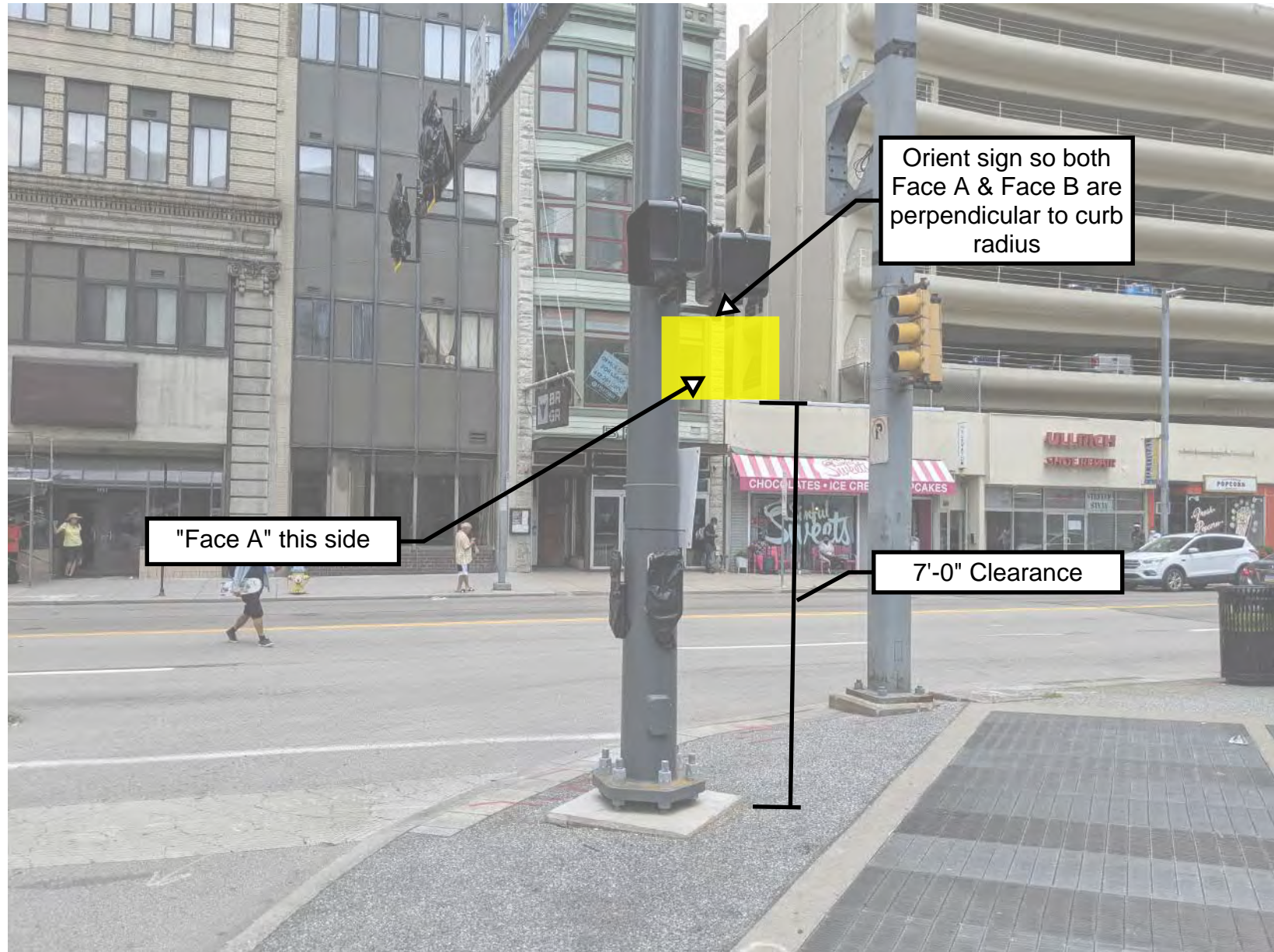


Figure 3 : B1.582b - Face A Elevation View (looking east along Liberty Avenue)

B1.588 Downtown - Boulevard of the Allies at Wood Street

Location:

- B1.588a - Southeast corner of Boulevard of the Allies and Wood Street, mounted to existing DOMI traffic signal, adjacent to Village Park.
- B1.588b - Northwest corner of Boulevard of the Allies and Wood Street, mounted to existing DOMI traffic signal, adjacent to Academic Hall.

Notes:

- Orient sign face perpendicular to Boulevard of the Allies.
- Do not interfere with the operation of existing traffic signals and do not modify existing traffic signal hardware (signal heads, push button controls, etc.).
- Remove/relocate any City of Pittsburgh Department of Public Works signs that conflict with proposed wayfinding signage, at the direction of the City's Representative.

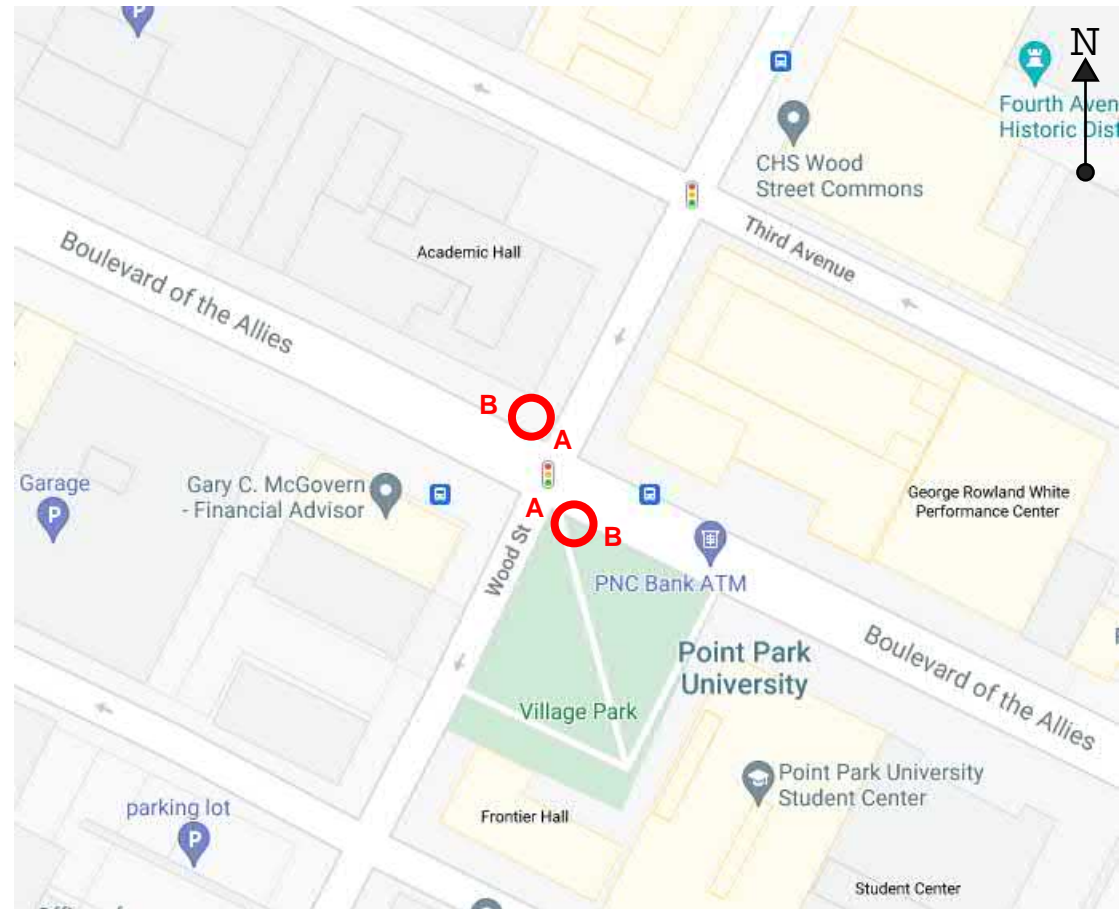


Figure 1 : Downtown - Boulevard of the Allies at Wood Street Location Map

A B Approximate location of wayfinding sign and face orientation

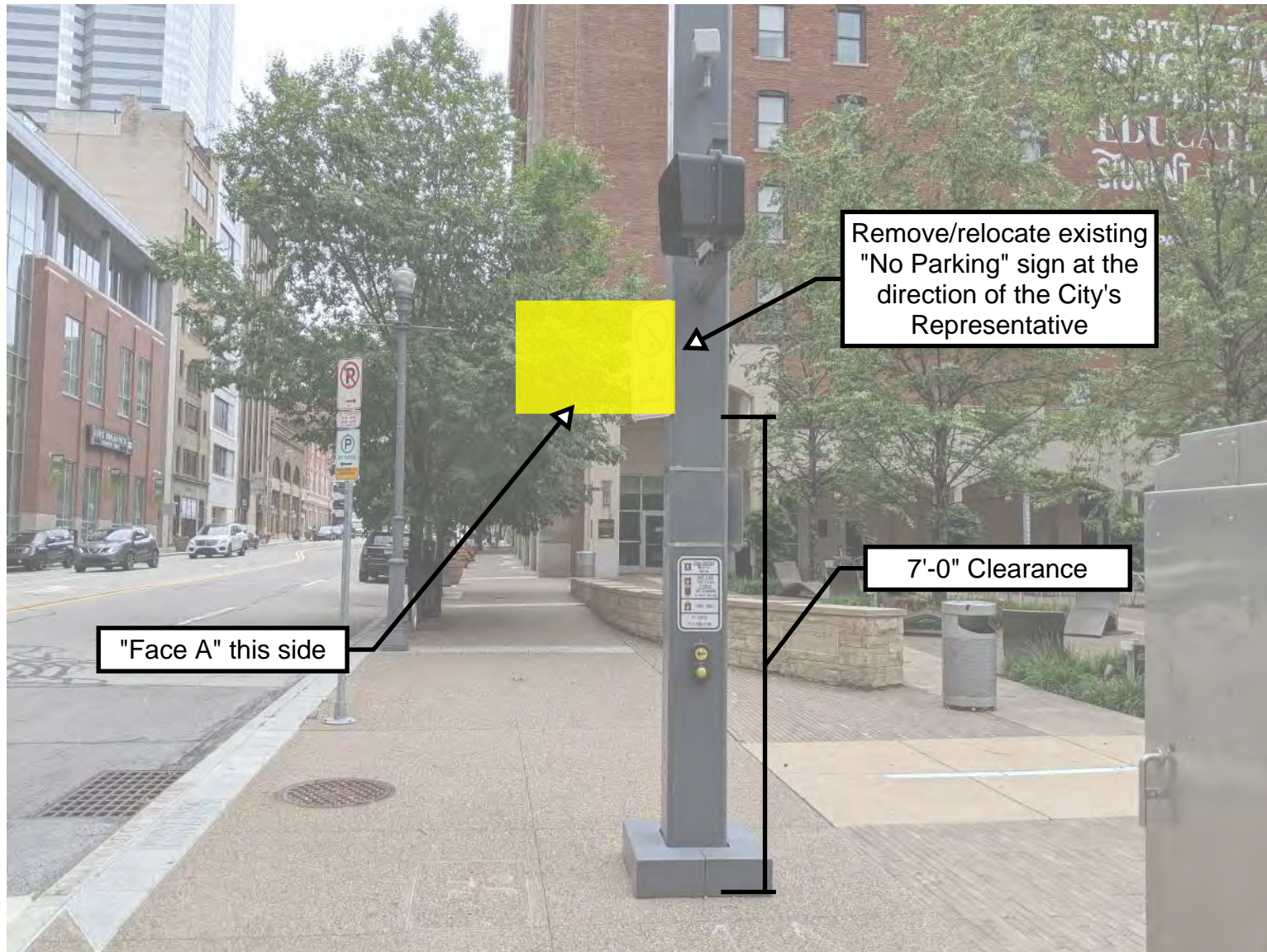


Figure 2 : B1.588a - Face A Elevation View (looking east along Boulevard of the Allies)

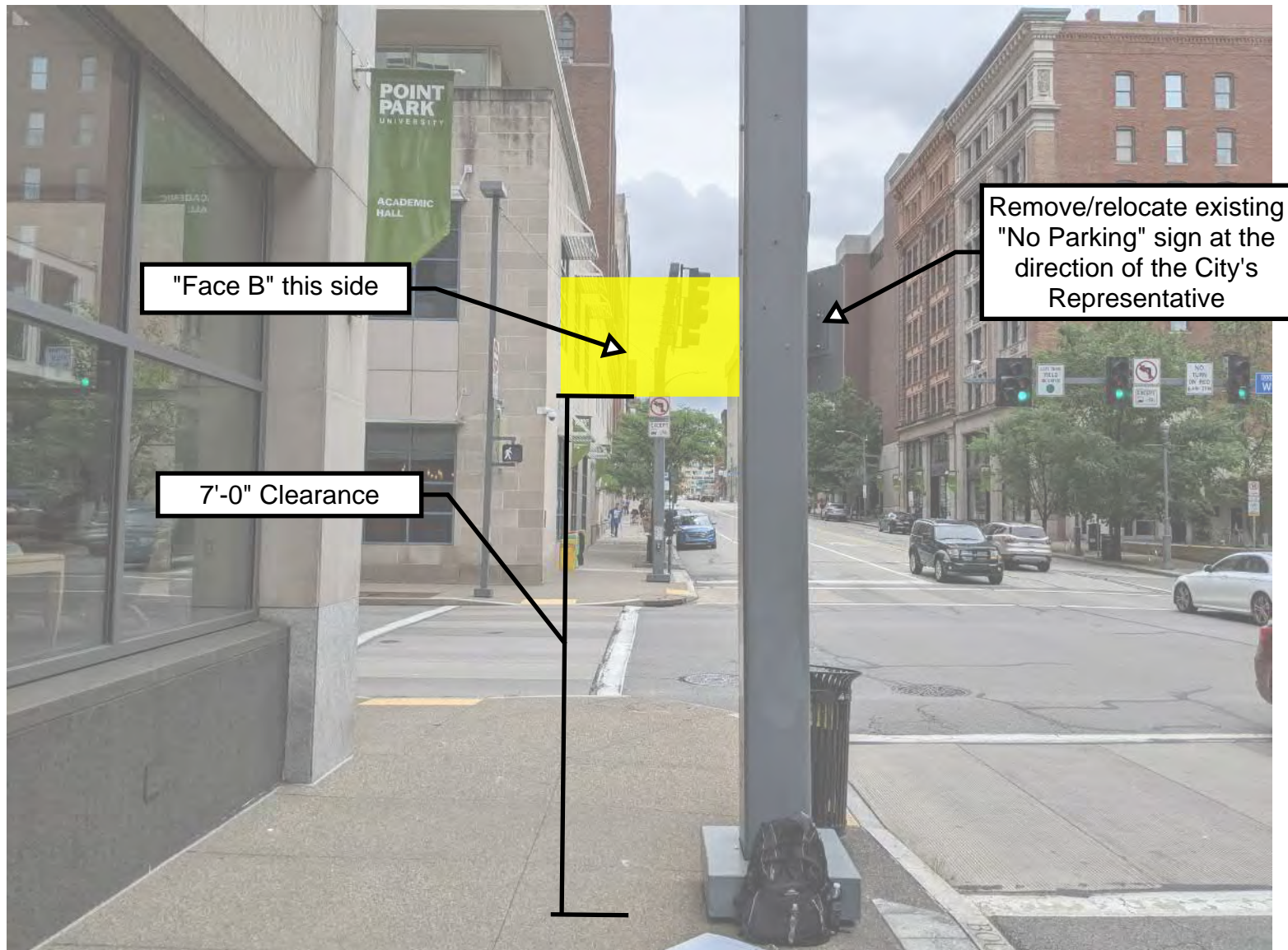


Figure 3 : B1.588b - Face B Elevation View (looking east along Boulevard of the Allies)

B1.592 Downtown - Boulevard of the Allies at Smithfield Street

Location:

- B1.592a - South corner of Boulevard of the Allies and Stanwix Street, mounted to new pole in existing concrete sidewalk.
- B1.592b - North corner of Boulevard of the Allies and Stanwix Street, mounted to existing DOMI traffic signal.

Notes:

- Orient sign face perpendicular to Boulevard of the Allies.
- Replace any disturbed finished surfaces (curb, sidewalk, etc.), per contract drawings, to existing conditions and at the direction of the City's Representative.
- Do not interfere with the operation of existing traffic signals and do not modify existing traffic signal hardware (signal heads, push button controls, etc.).
- Remove/relocate any City of Pittsburgh Department of Public Works signs that conflict with proposed wayfinding signage, at the direction of the City's Representative.

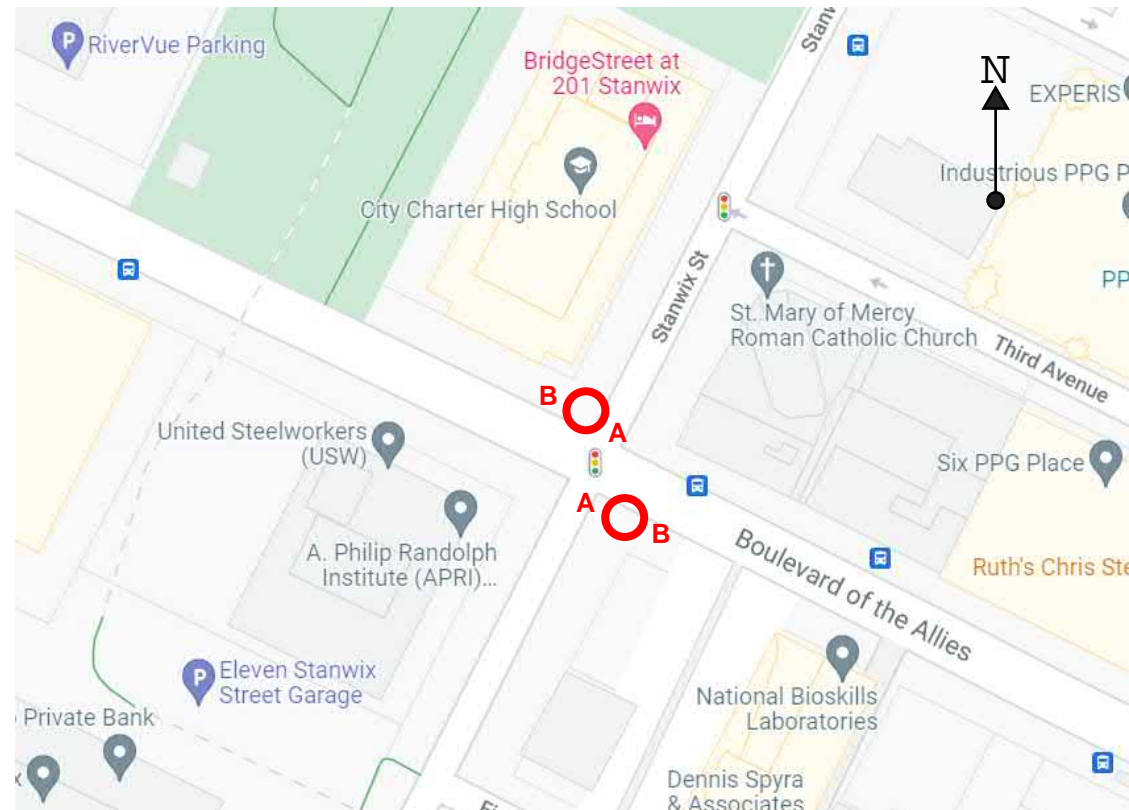


Figure 1 : Downtown - Boulevard of the Allies at Stanwix Street Location Map

A  B Approximate location of wayfinding sign and face orientation

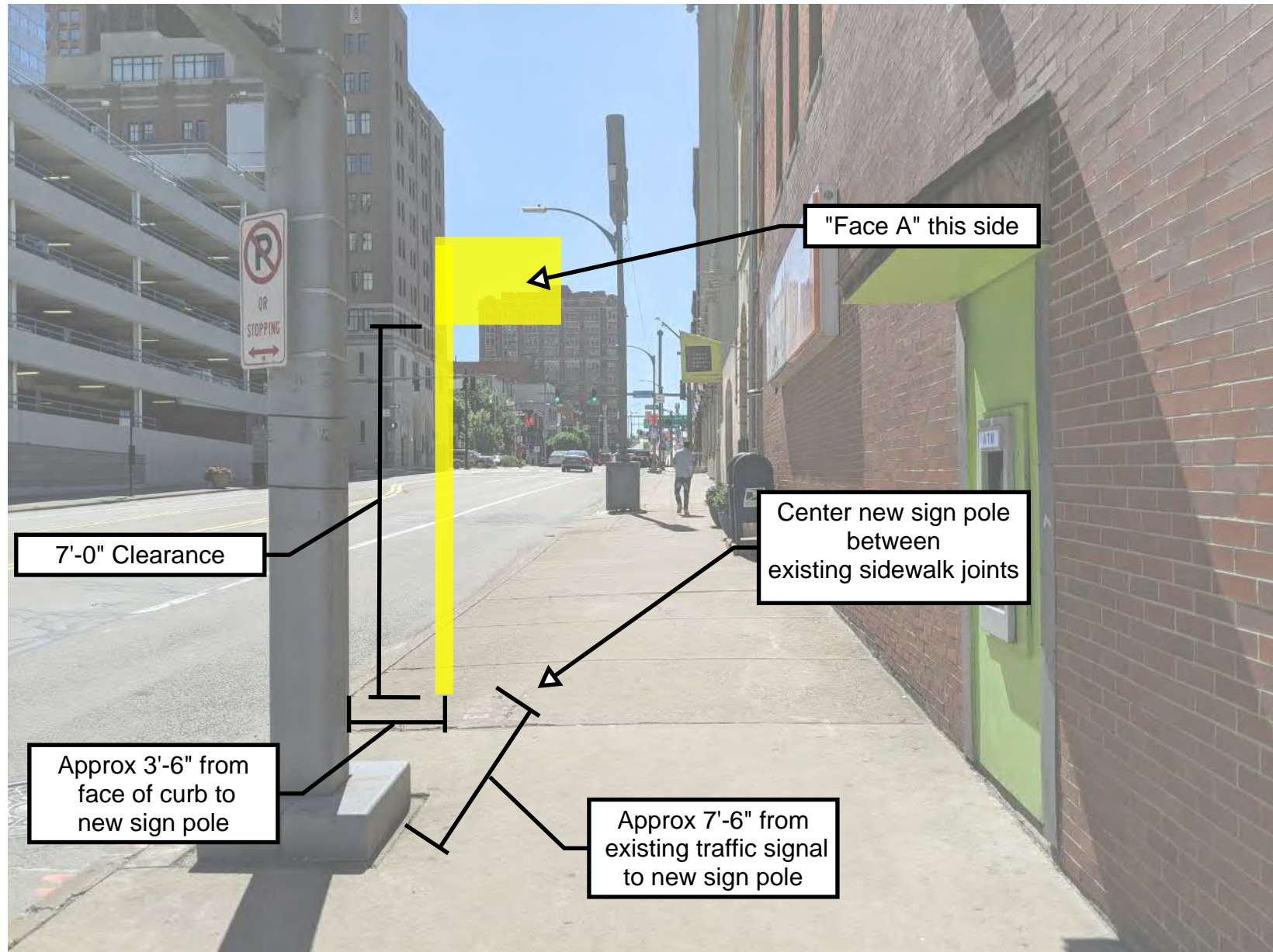


Figure 2 : B1.592a - Face A Elevation View (looking east along Boulevard of the Allies)

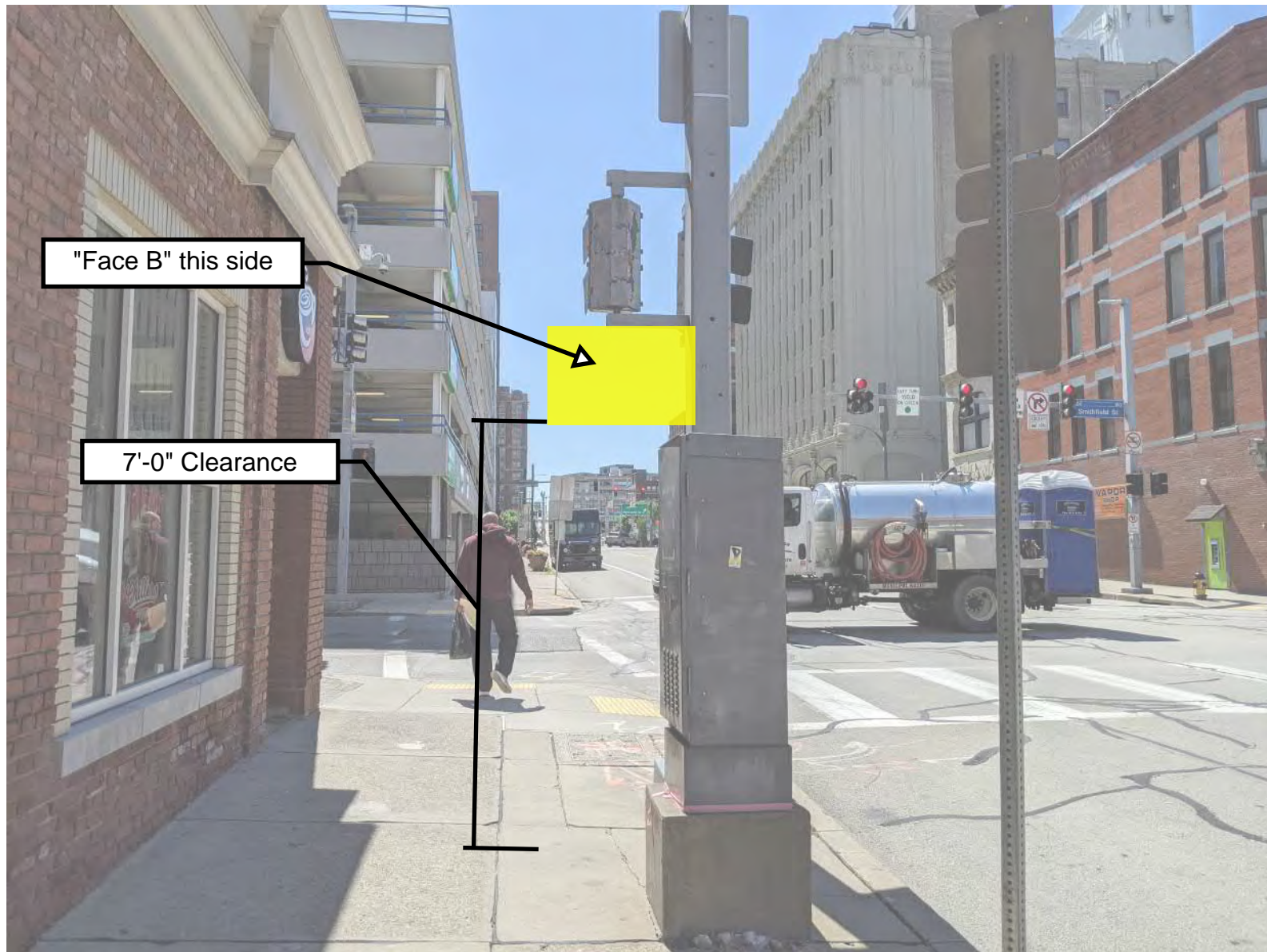


Figure 3 : B1.592b - Face B Elevation View (looking east along Boulevard of the Allies)

B1.604 Downtown - Penn Avenue at 10th Street

Location:

- B1.604a - Northwest corner of Penn Avenue at 10th Street, mounted to existing DOMI traffic signal.
- B1.604b - Southeast corner of Penn Avenue at 10th Street, mounted to new pole in existing paver sidewalk.

Notes:

- Orient sign face perpendicular to Penn Avenue.
- Replace any disturbed finished surfaces (curb, sidewalk, etc.), per contract drawings, to existing conditions and at the direction of the City's Representative.
- Do not interfere with the operation of existing traffic signals and do not modify existing traffic signal hardware (signal heads, push button controls, etc.).
- Remove/relocate any City of Pittsburgh Department of Public Works signs that conflict with proposed wayfinding signage, at the direction of the City's Representative.

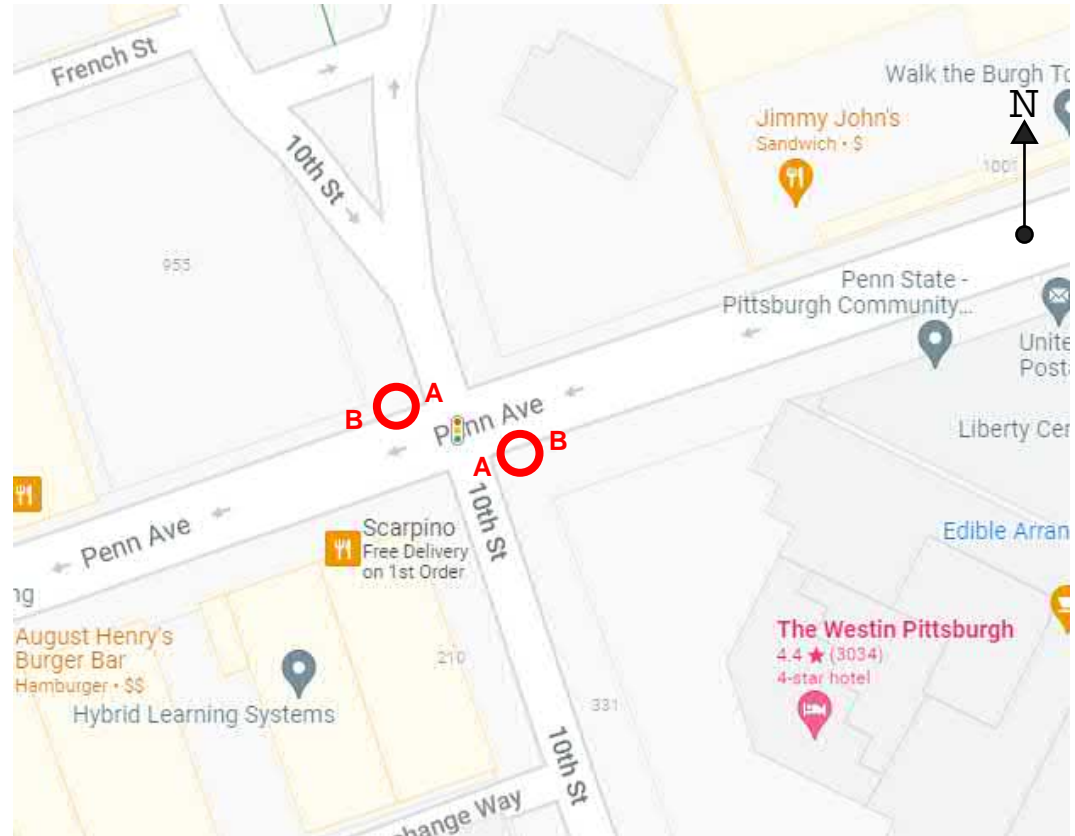


Figure 1 : Downtown - Penn Avenue at 10th Street Location Map

A B Approximate location of wayfinding sign and face orientation

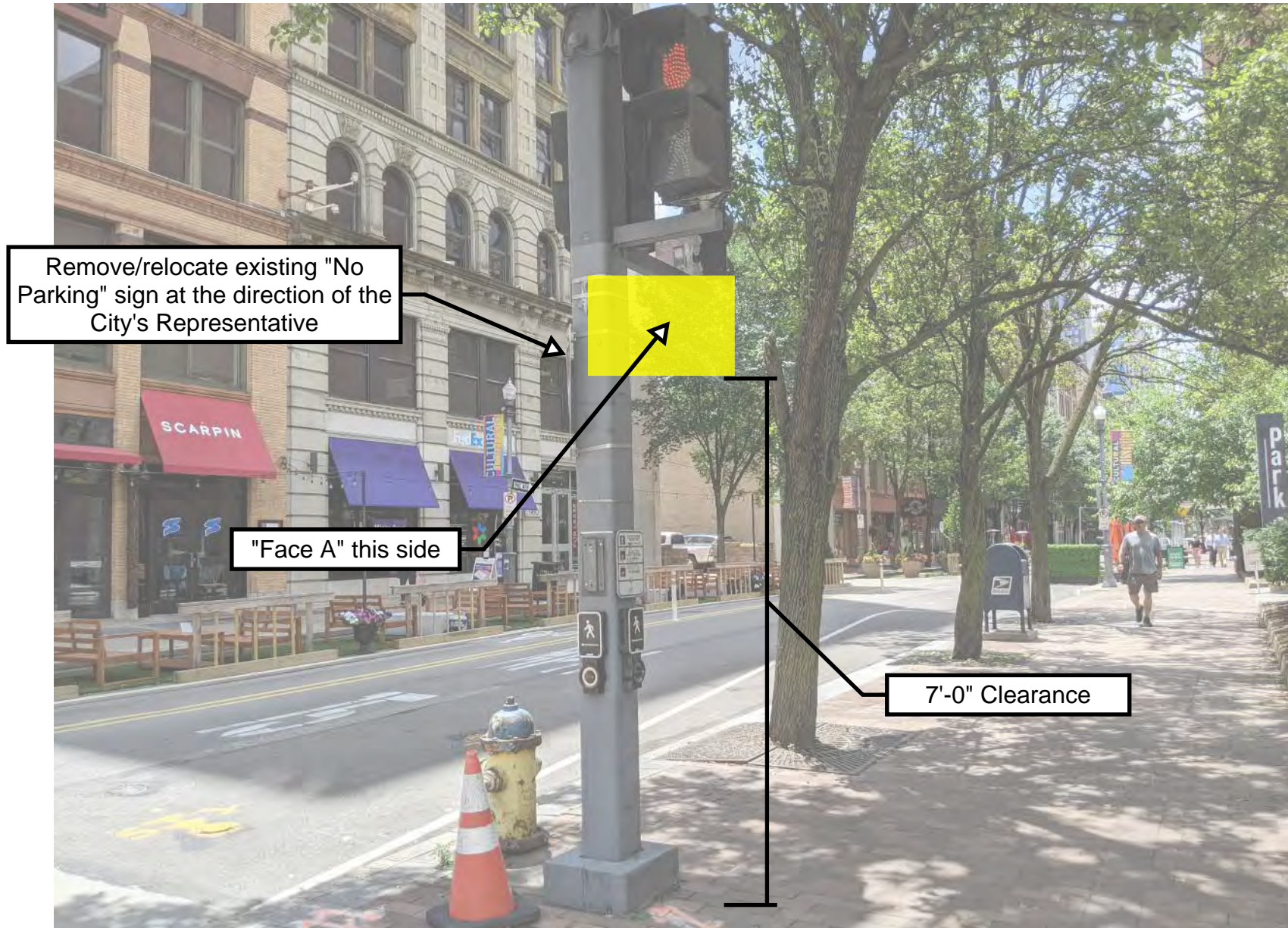


Figure 2 : B1.604a - Face A Elevation View (looking west along Penn Avenue)

B1.606 Downtown - Liberty Avenue at 10th Street

Location:

- B1.606a - Northwest corner of Liberty Avenue at 10th Street, mounted to existing DOMI traffic signal.
- B1.606b - Southeast corner of Liberty Avenue at 10th Street, mounted to existing DOMI traffic signal.

Notes:

- Orient sign face perpendicular to Liberty Avenue.
- Do not interfere with the operation of existing traffic signals and do not modify existing traffic signal hardware (signal heads, push button controls, etc.).
- Remove/relocate any City of Pittsburgh Department of Public Works signs that conflict with proposed wayfinding signage, at the direction of the City's Representative.

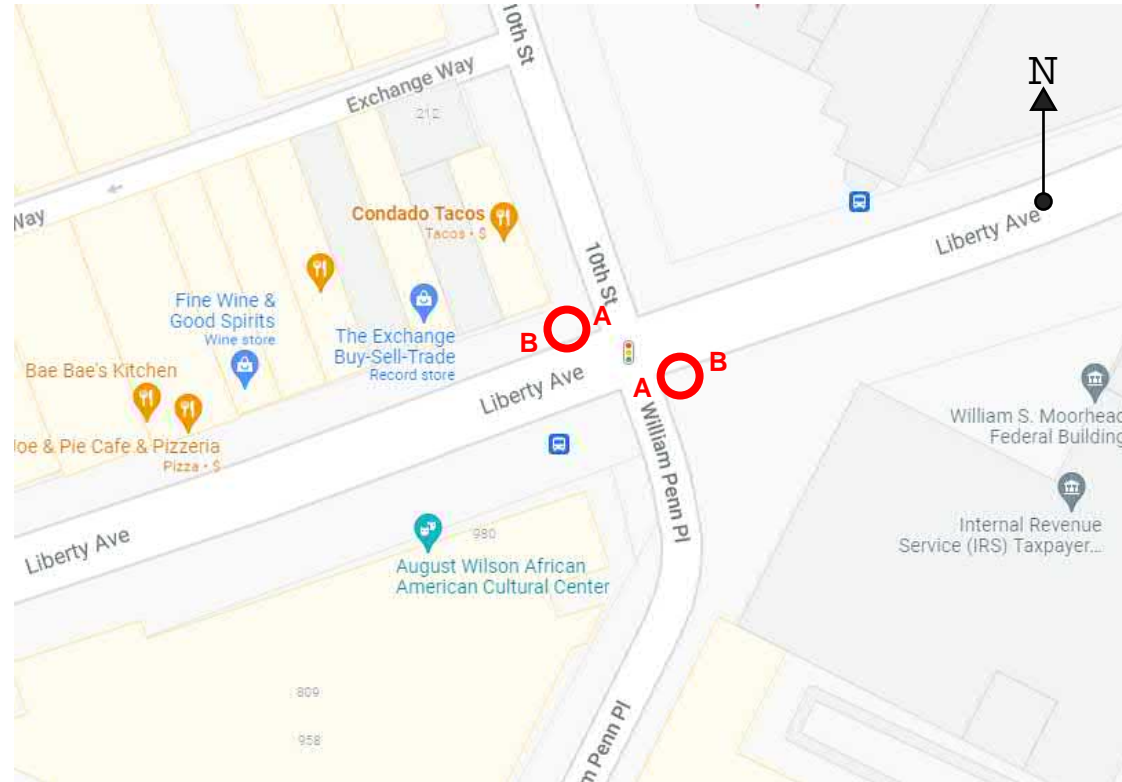


Figure 1 : Downtown - Liberty Avenue at 10th Street Location Map

A  B Approximate location of wayfinding sign and face orientation

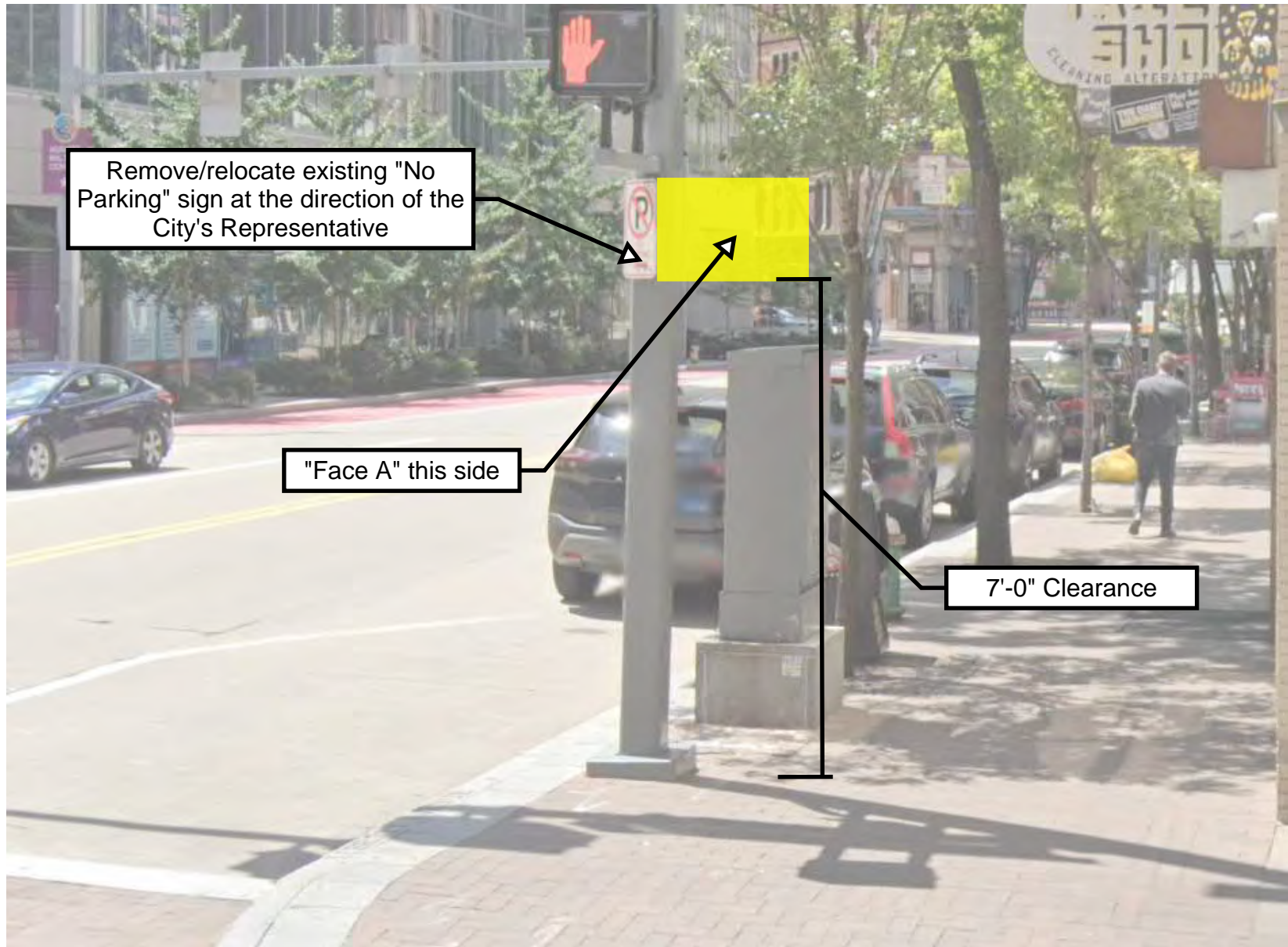


Figure 2 : B1.606a - Face A Elevation View (looking west along Liberty Avenue)



Figure 3 : B1.606b - Face B Elevation View (looking west along Liberty Avenue)

B1.688 Downtown - Forbes Avenue at Wood Street

Location:

- B1.688 - Southeast corner of Forbes Avenue at Wood Street, mount to existing DOMI traffic signal.

Notes:

- Orient sign face perpendicular to Forbes Avenue.
- Do not interfere with the operation of existing traffic signals and do not modify existing traffic signal hardware (signal heads, push button controls, etc.).
- Remove/relocate any City of Pittsburgh Department of Public Works signs that conflict with proposed wayfinding signage, at the direction of the City's Representative.

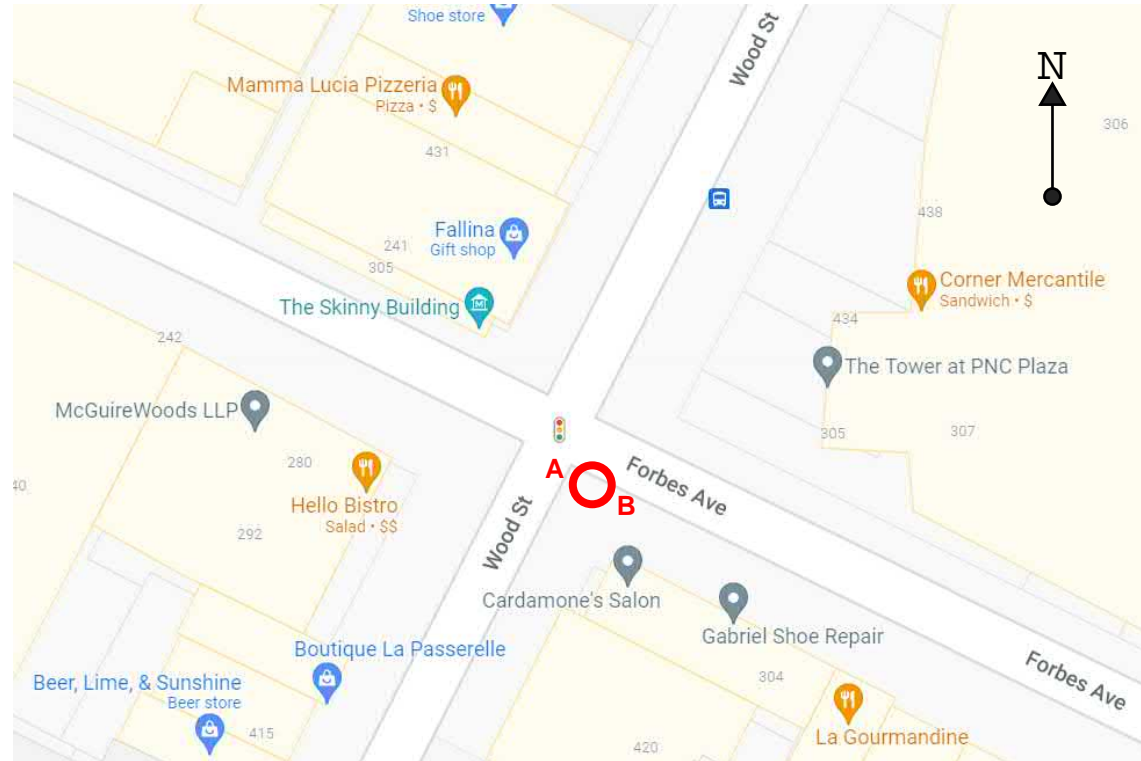



Figure 1 : Downtown - Forbes Avenue at Wood Street Location Map

A  B Approximate location of wayfinding sign and face orientation

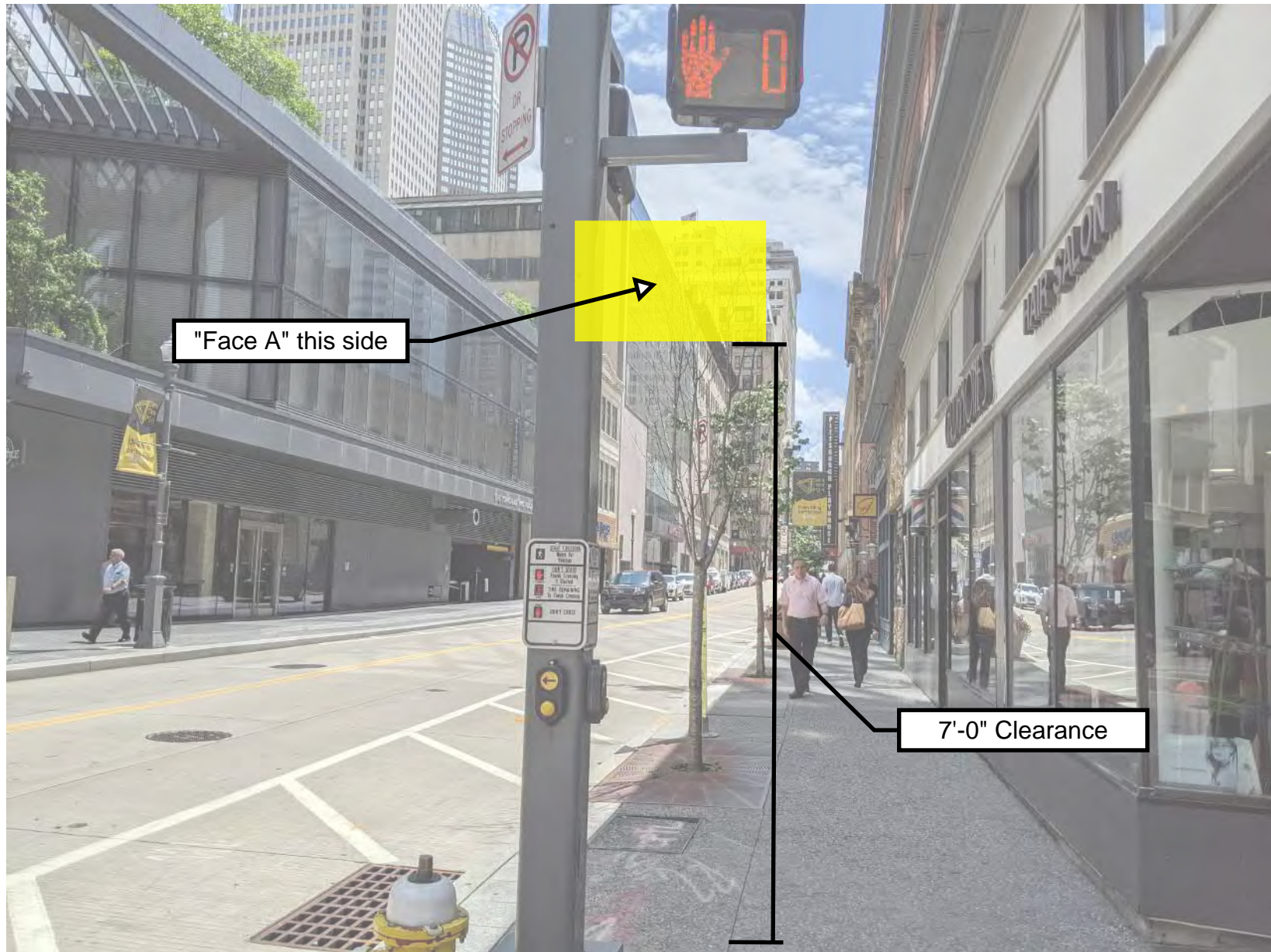


Figure 2 : B1.688 - Face A Elevation View (looking east along Forbes Avenue)

B1.692 Downtown - Forbes Avenue at Smithfield Street

Location:

- B1.692 - Southeast corner of Forbes Avenue at Smithfield Street, mount to existing DOMI traffic signal.

Notes:

- Orient sign face perpendicular to Forbes Avenue.
- Do not interfere with the operation of existing traffic signals and do not modify existing traffic signal hardware (signal heads, push button controls, etc.).
- Remove/relocate any City of Pittsburgh Department of Public Works signs that conflict with proposed wayfinding signage, at the direction of the City's Representative.

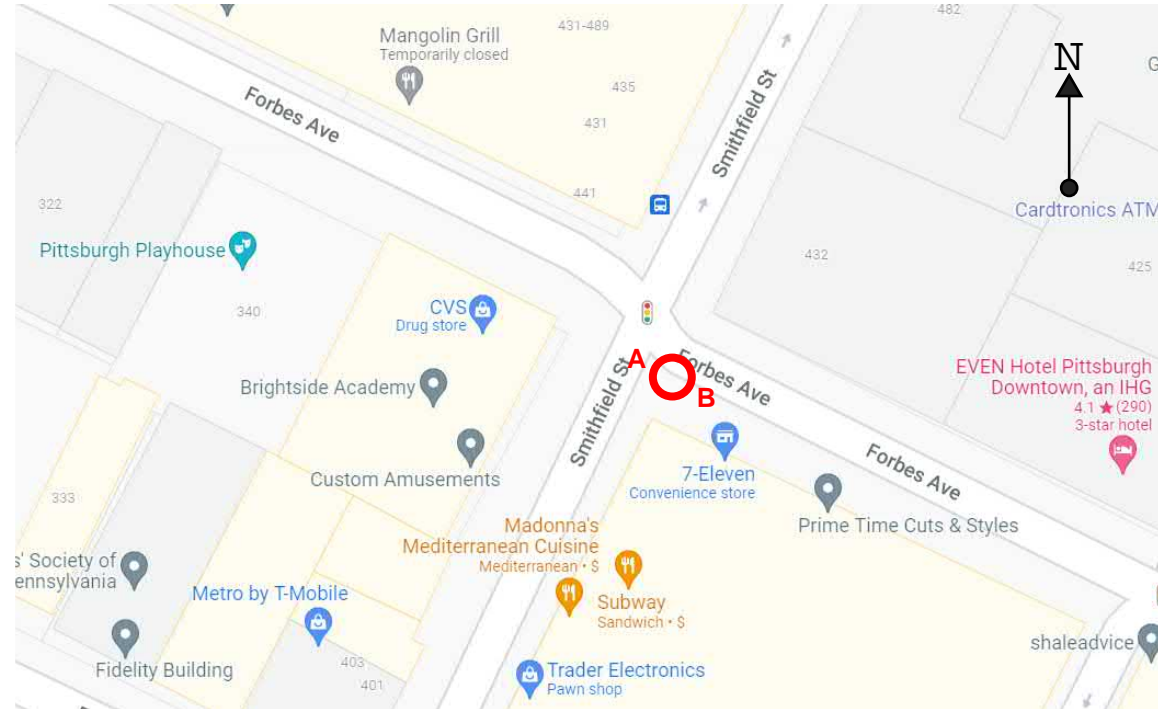


Figure 1 : Downtown - Forbes Avenue at Smithfield Street Location Map

A  B Approximate location of wayfinding sign and face orientation

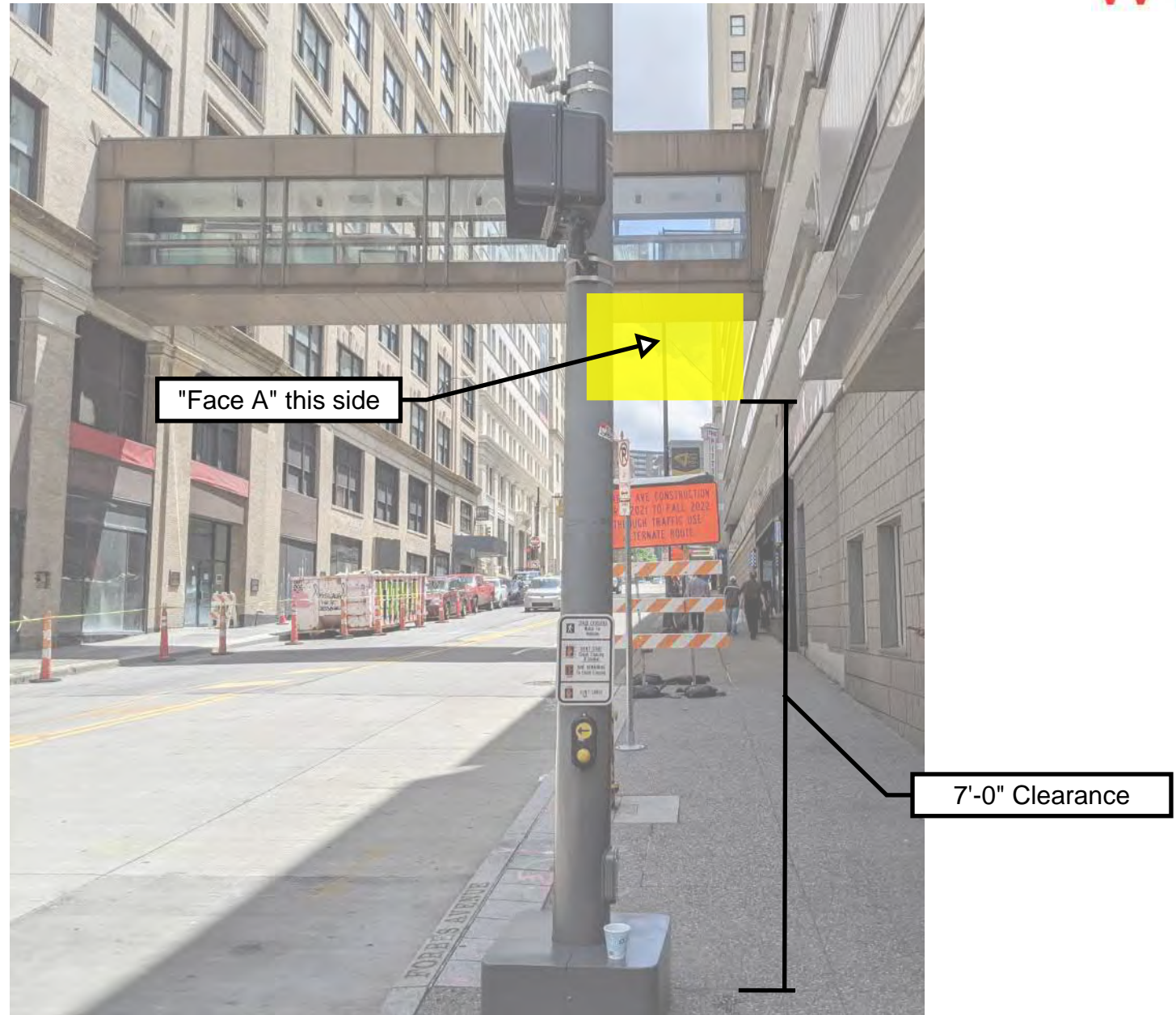


Figure 2 : B1.692 - Face A Elevation View (looking east along Forbes Avenue)

B1.694 Downtown - Smithfield Street at Sixth Avenue

Location:

- B1.694 - Southeast corner of Smithfield Street at Sixth Avenue. Mount to existing DOMI traffic signal.

Notes:

- Orient sign face perpendicular to Smithfield Street.
- Do not interfere with the operation of existing traffic signals and do not modify existing traffic signal hardware (signal heads, push button controls, etc.).
- Remove/relocate any City of Pittsburgh Department of Public Works signs that conflict with proposed wayfinding signage, at the direction of the City's Representative.



Figure 1 : Downtown - Smithfield Street at Sixth Avenue Location Map

A B Approximate location of wayfinding sign and face orientation

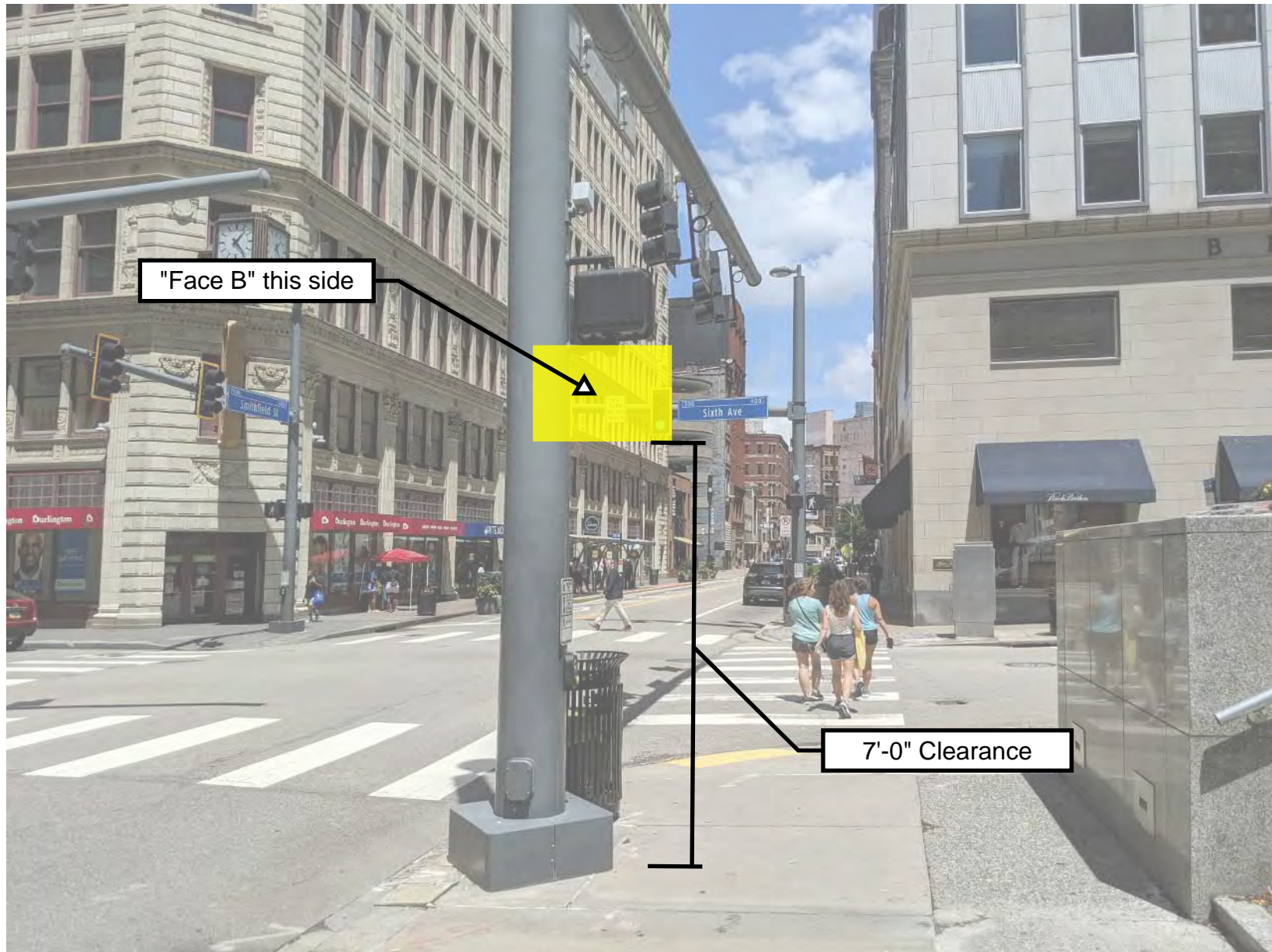


Figure 2 : B1.694 - Face B Elevation View (looking north along Smithfield Street)

B1.696 Downtown - Penn Avenue at 6th Street

Location:

- B1.696a - Northwest corner of Penn Avenue at 7th Street, mounted to existing DOMI traffic signal.
- B1.696b - Southeast corner of Penn Avenue at 7th Street, mounted to new pole in existing paver sidewalk.

Notes:

- Orient sign face perpendicular to Penn Avenue.
- Do not interfere with the operation of existing traffic signals and do not modify existing traffic signal hardware (signal heads, push button controls, etc.).
- Remove/relocate any City of Pittsburgh Department of Public Works signs that conflict with proposed wayfinding signage, at the direction of the City's Representative.

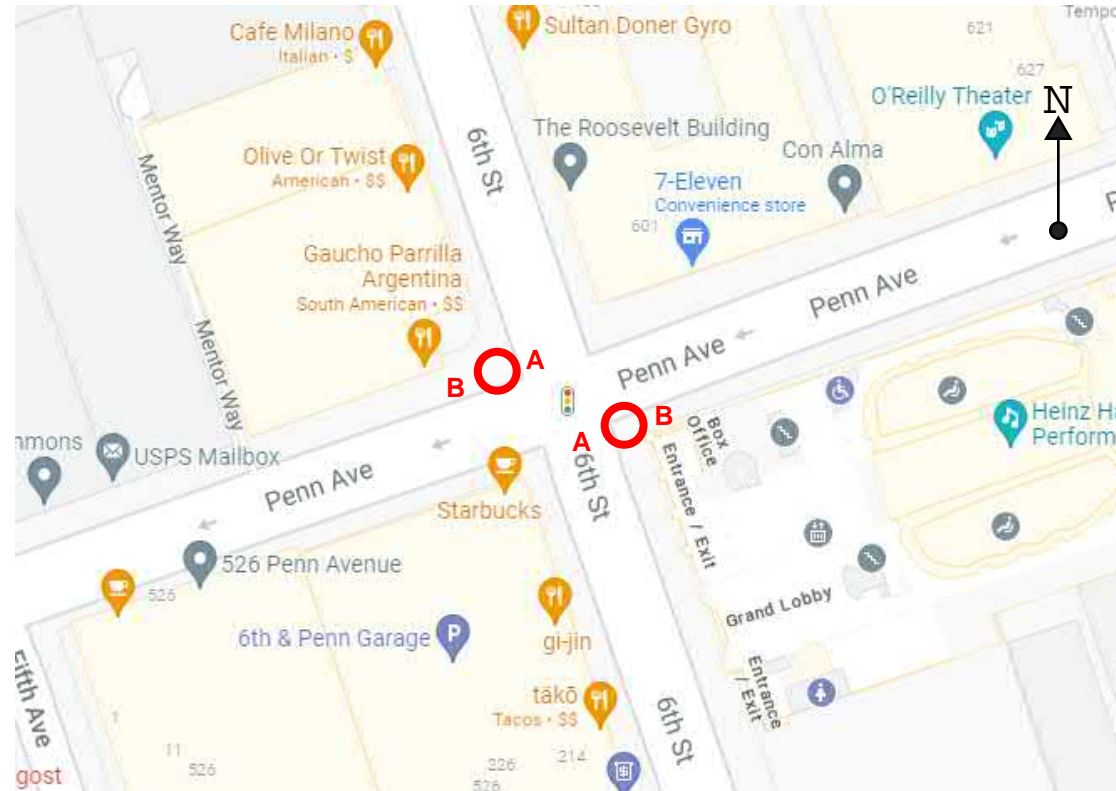


Figure 1 : Downtown - Penn Avenue at 6th Street Location Map

A  B Approximate location of wayfinding sign and face orientation

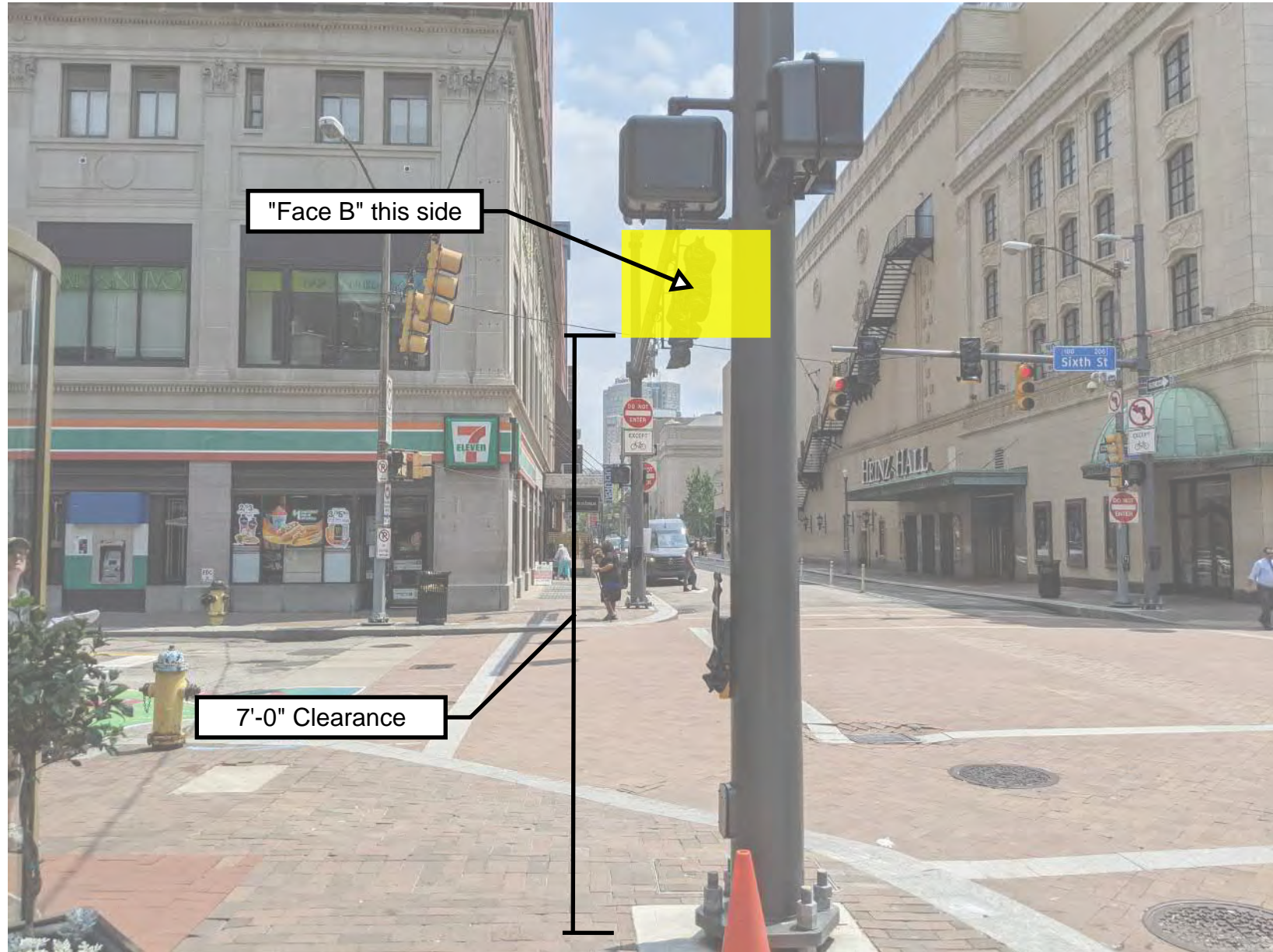


Figure 2 : B1.696a - Face B Elevation View (looking east along Penn Avenue)

B1.698 Downtown - Smithfield Street at Seventh Avenue

Location:

- B1.698 - Southeast corner of Smithfield Street at Seventh Avenue. Mount to existing DOMI traffic signal.

Notes:

- Orient sign face perpendicular to Smithfield Street.
- Do not interfere with the operation of existing traffic signals and do not modify existing traffic signal hardware (signal heads, push button controls, etc.).
- Remove/relocate any City of Pittsburgh Department of Public Works signs that conflict with proposed wayfinding signage, at the direction of the City's Representative.

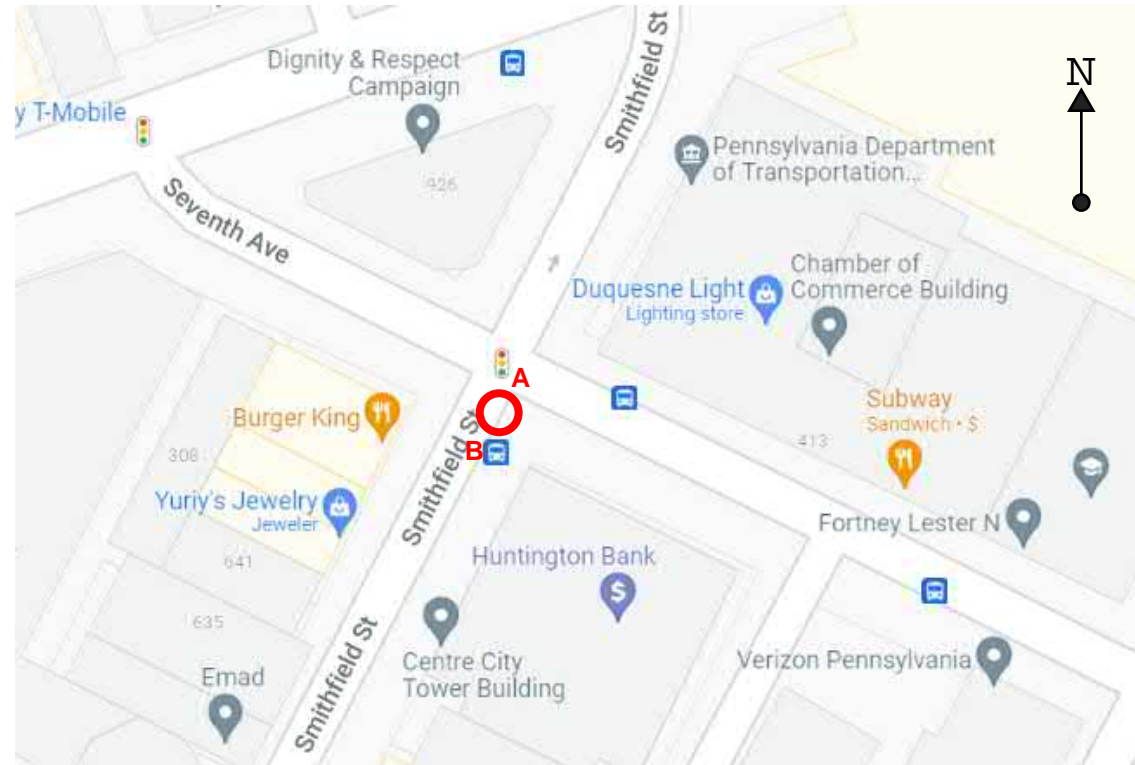


Figure 1 : Downtown - Smithfield Street at Seventh Avenue Location Map

A  B Approximate location of wayfinding sign and face orientation

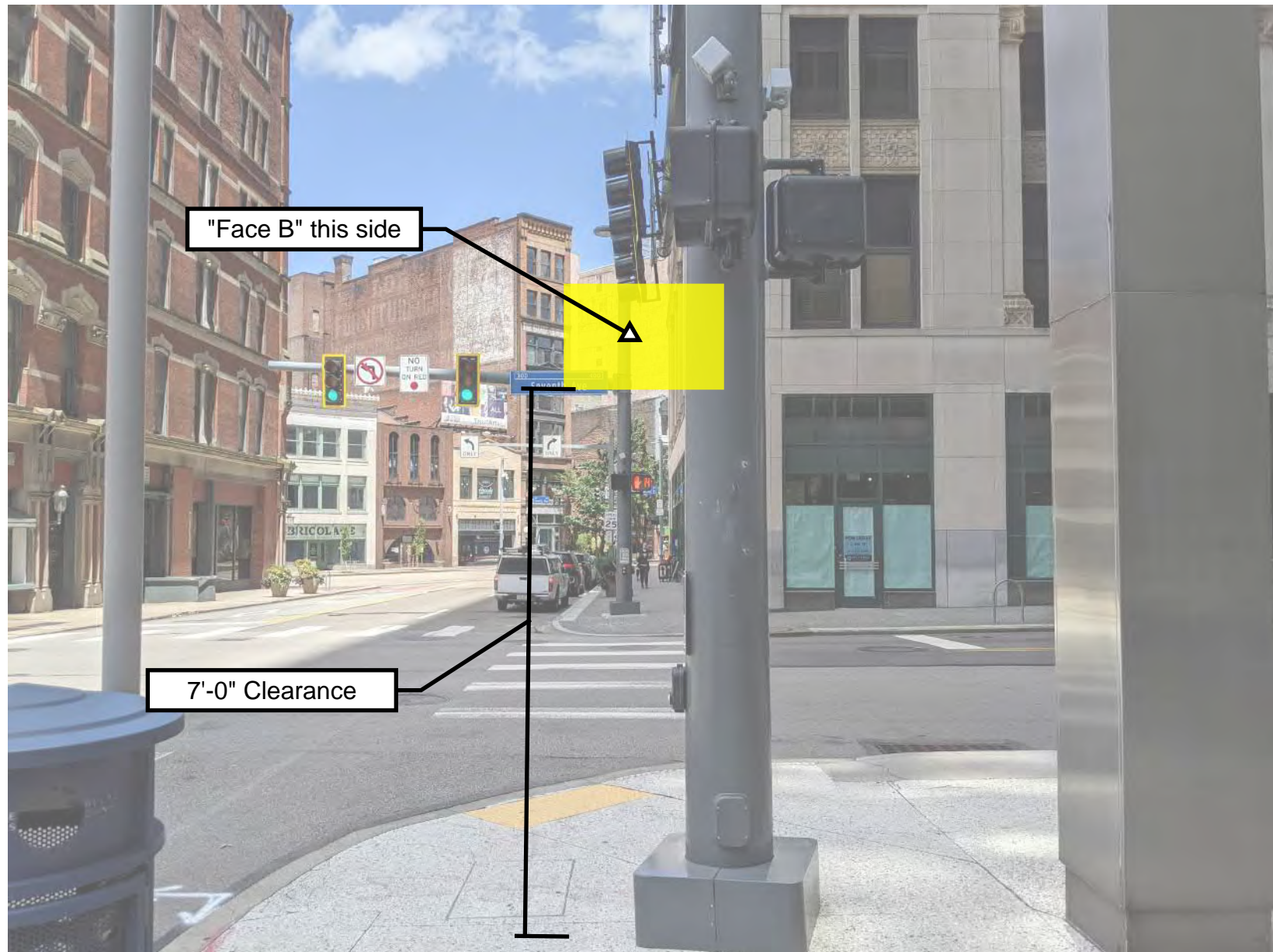


Figure 2 : B1.698 - Face B Elevation View (looking north along Smithfield Street)

B1.700 Downtown - Fifth Avenue at Smithfield Street

Location:

- B1.700a - Southeast corner of Fifth Avenue at Smithfield Street, mounted to existing DOMI traffic signal.
- B1.700b - Northwest corner of Fifth Avenue at Smithfield Street, mounted to existing DOMI traffic signal.

Notes:

- Orient sign face perpendicular to Fifth Avenue.
- Do not interfere with the operation of existing traffic signals and do not modify existing traffic signal hardware (signal heads, push button controls, etc.).
- Remove/relocate any City of Pittsburgh Department of Public Works signs that conflict with proposed wayfinding signage, at the direction of the City's Representative.

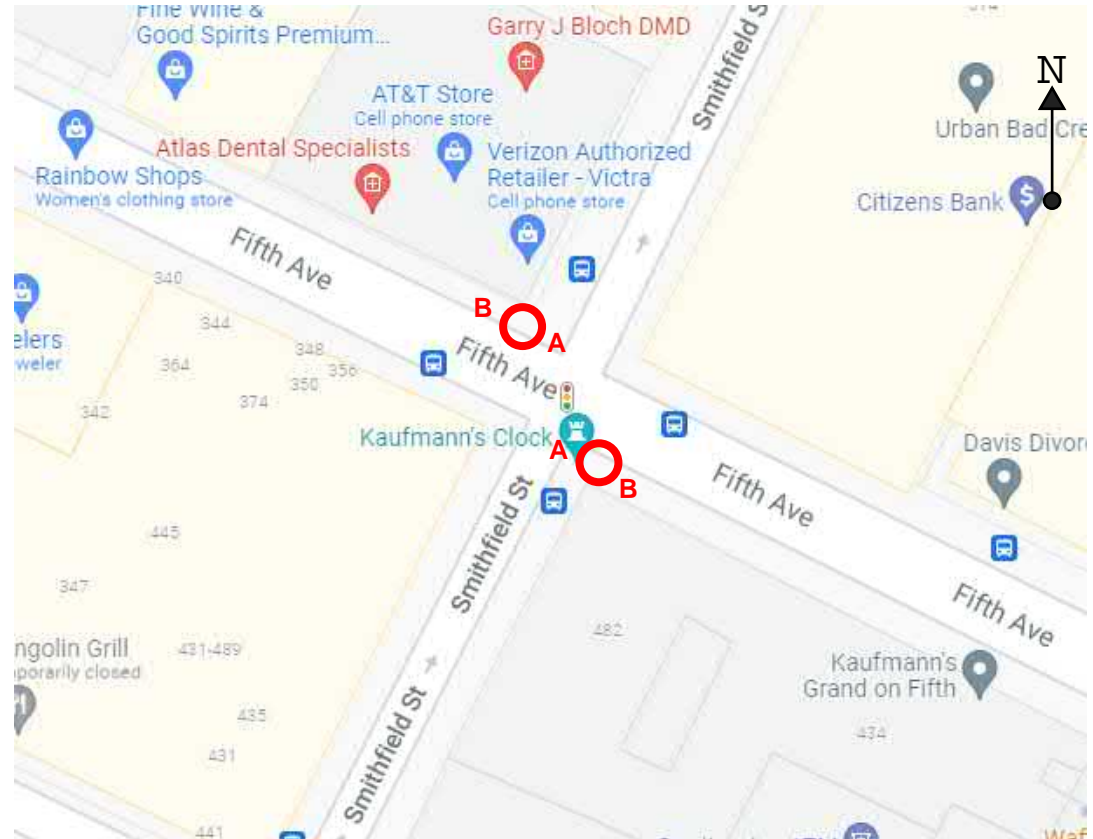


Figure 1 : Downtown - Fifth Avenue at Smithfield Street Location Map

A B Approximate location of wayfinding sign and face orientation




Figure 2 : B1.700a - Face A Elevation View (looking east along Fifth Avenue)

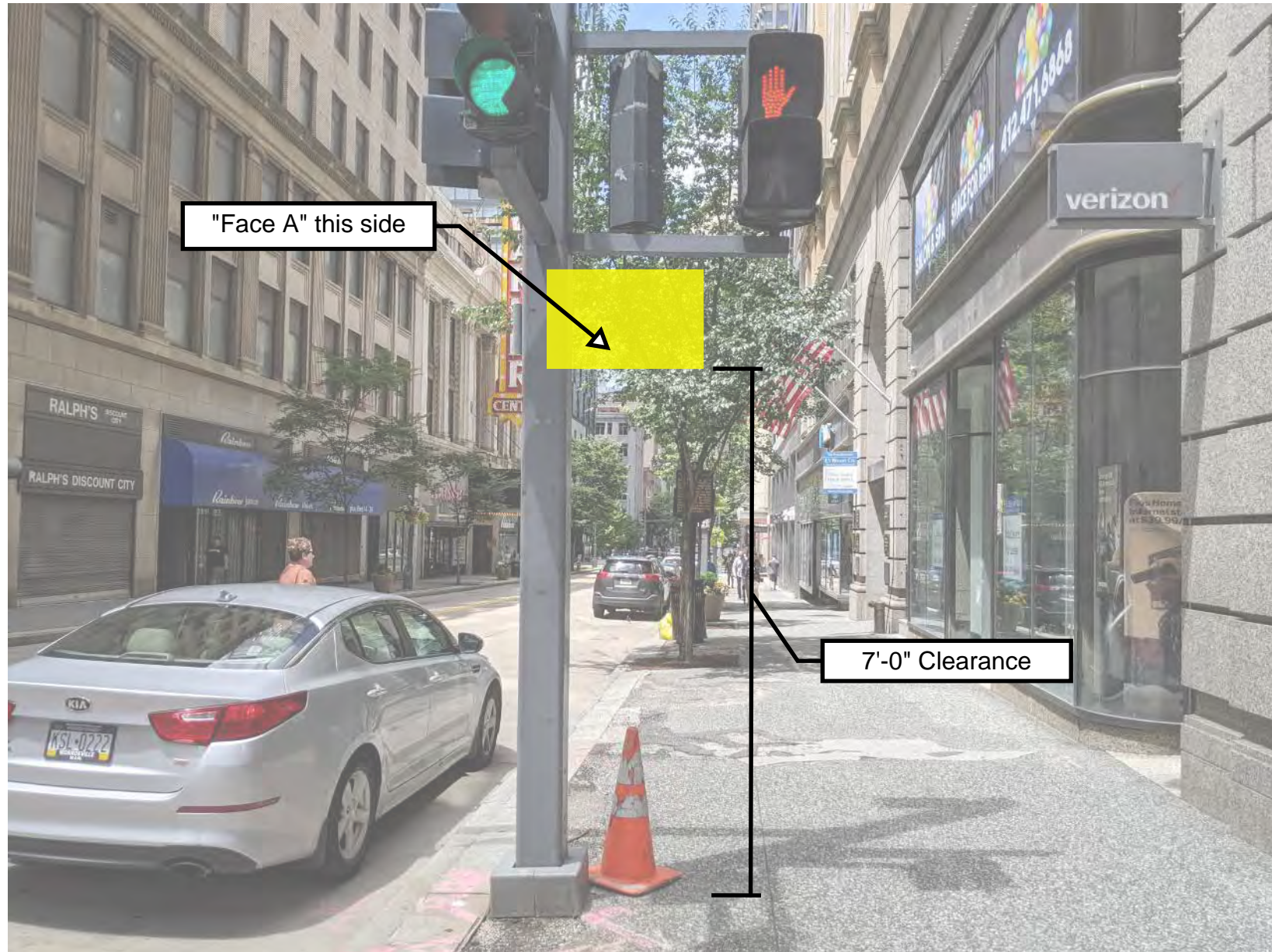


Figure 3 : B1.700b - Face A Elevation View (looking west along Fifth Avenue)

B1.902 Downtown - Smithfield Street at Fort Pitt Blvd

Location:

- B1.902 - Northeast corner of Smithfield Street at Fort Pitt Blvd. Mount to existing DOMI traffic signal.

Notes:

- Orient sign face perpendicular to Smithfield Street.
- Do not interfere with the operation of existing traffic signals and do not modify existing traffic signal hardware (signal heads, push button controls, etc.).
- Remove/relocate any City of Pittsburgh Department of Public Works signs that conflict with proposed wayfinding signage, at the direction of the City's Representative.

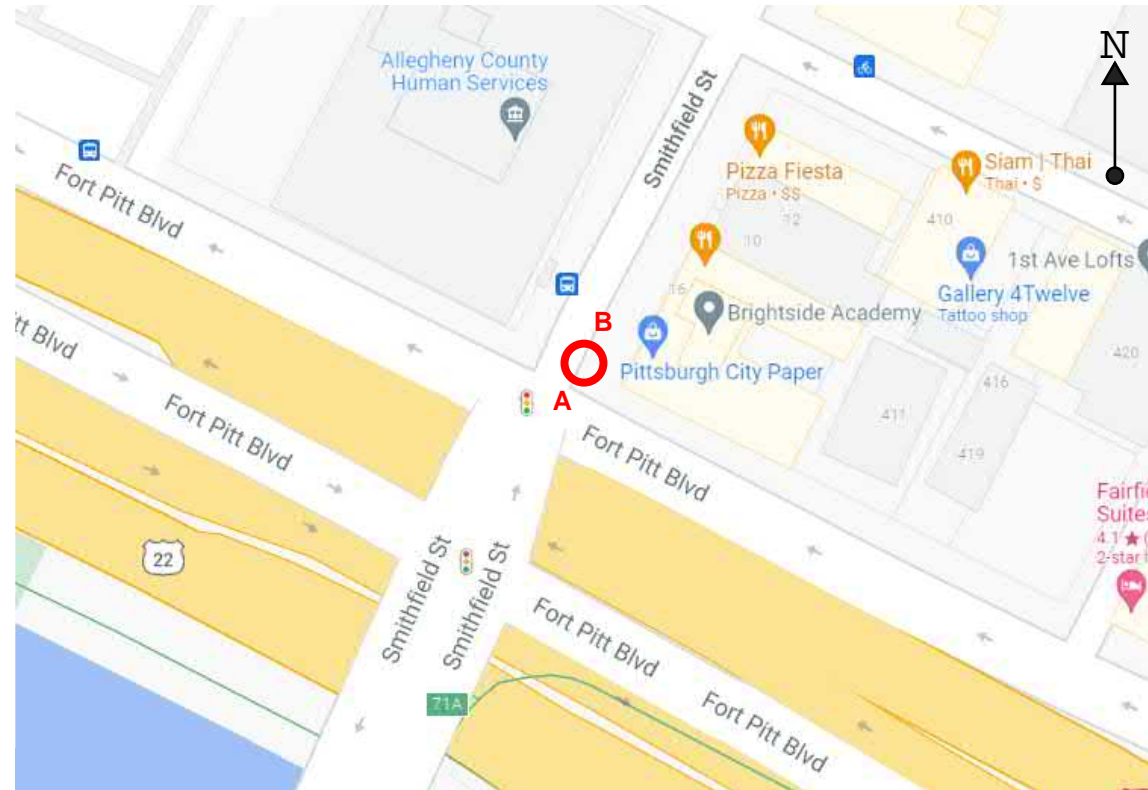


Figure 1 : Downtown - Smithfield Street at Fort Pitt Blvd Location Map

A  B Approximate location of wayfinding sign and face orientation

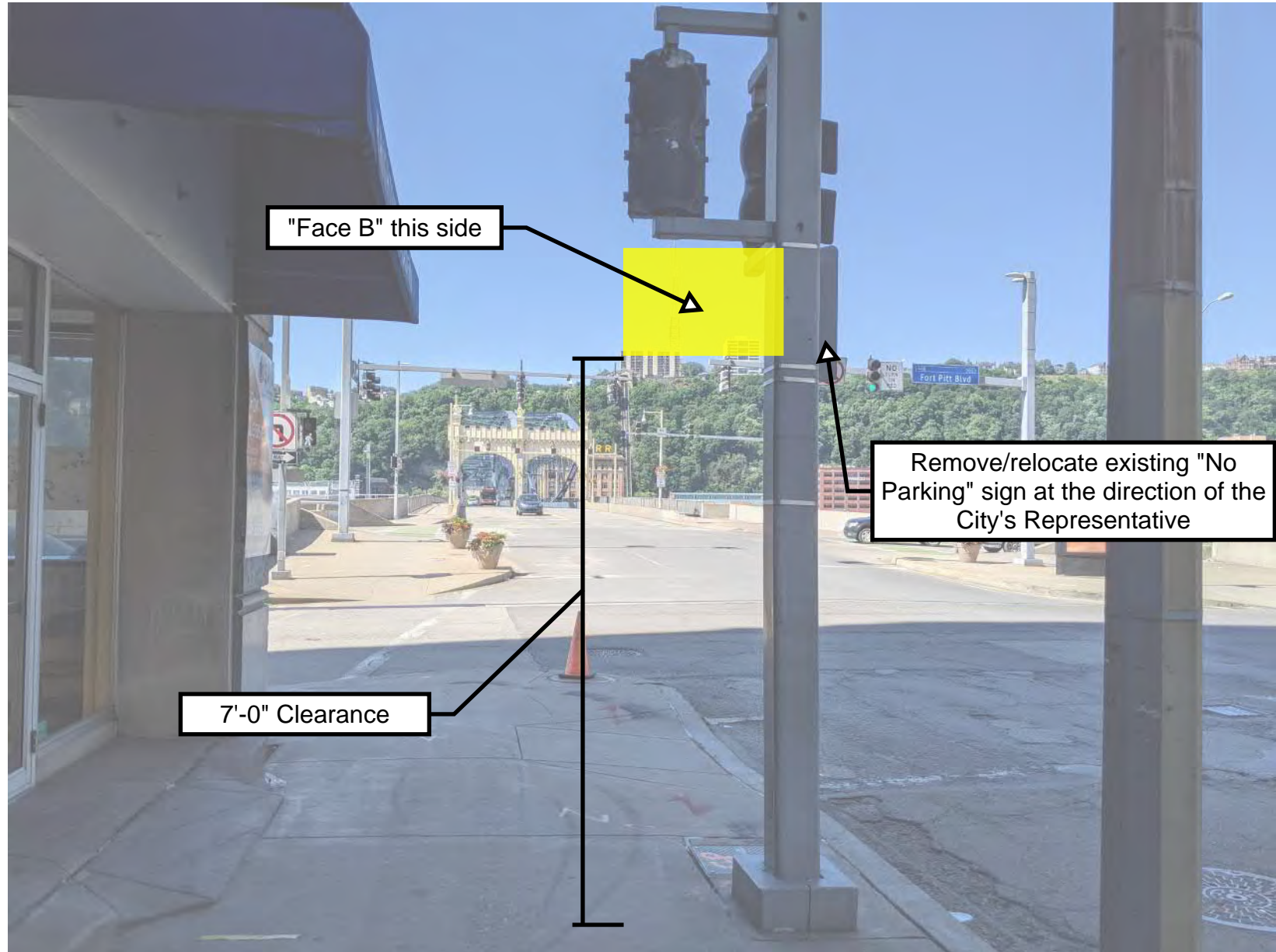


Figure 2 : B1.902 - Face B Elevation View (looking south along Smithfield Street))

B1.906 Downtown - Forbes Avenue at Grant Street

Location:

- B1.906a - Southwest corner of Forbes Avenue at Grant Street, new pole mounted in existing sidewalk.
- B1.906b - Northeast corner of Forbes Avenue at Grant Street, mounted to existing sign pole.

Notes:

- Orient sign face perpendicular to Grant Street.
- Replace any disturbed finished surfaces (curb, sidewalk, etc.), per contract drawings, to existing conditions and at the direction of the City's Representative.
- Do not interfere with the operation of existing traffic signals and do not modify existing traffic signal hardware (signal heads, push button controls, etc.).
- Remove/relocate any City of Pittsburgh Department of Public Works signs that conflict with proposed wayfinding signage, at the direction of the City's Representative.

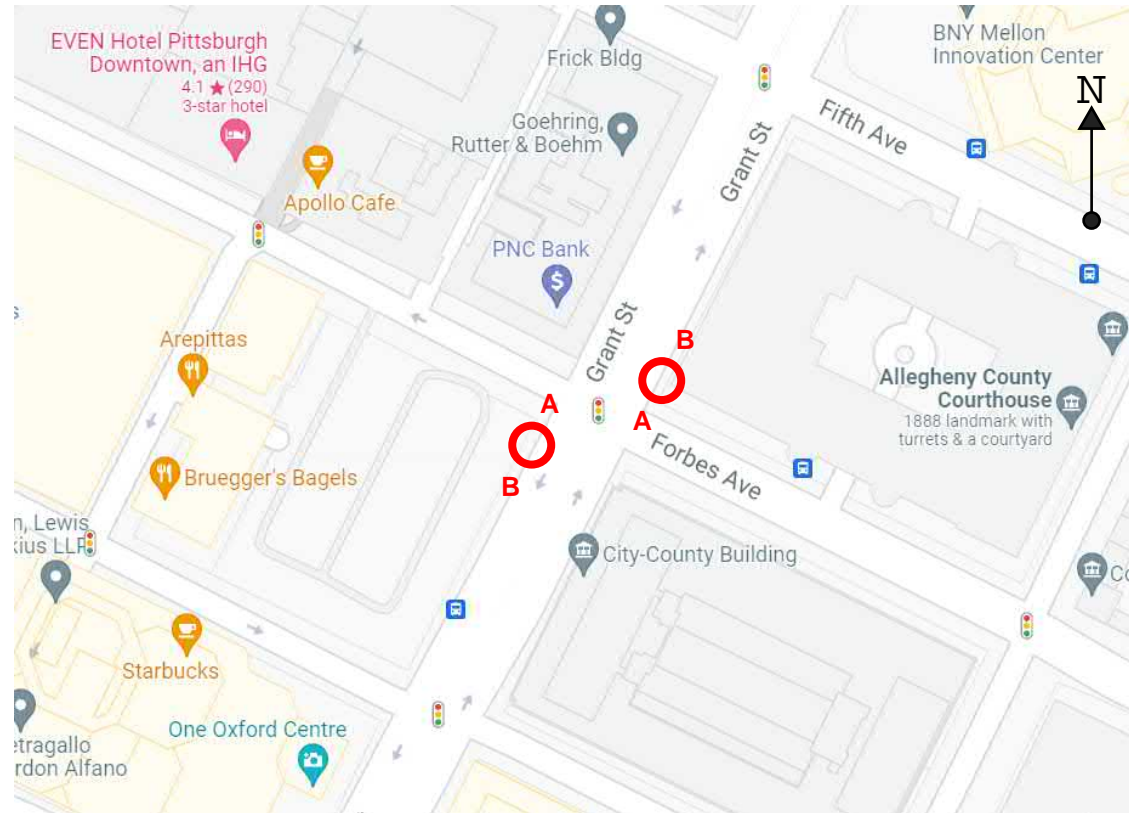


Figure 1 : Downtown - Forbes Avenue at Grant Street Location Map

A B Approximate location of wayfinding sign and face orientation

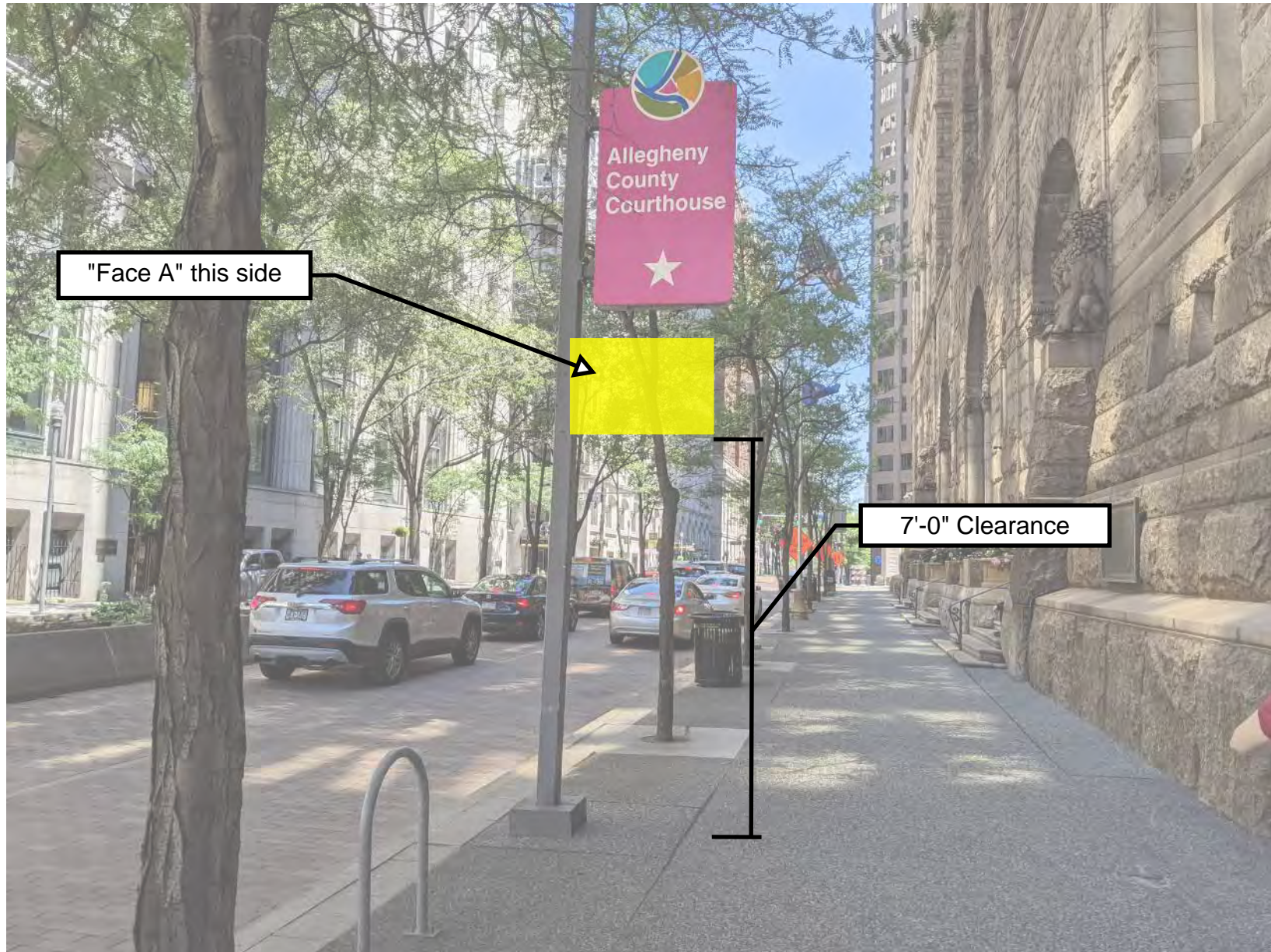


Figure 3 : B1.906b - Face A Elevation View (looking east along Grant Street)

B1.910 Downtown - Penn Avenue at Stanwix Street

Location:

- B1.910a - Southwest corner of Penn Avenue at Stanwix Street, mounted to existing DPW light pole.
- B1.910b - Northeast corner of Penn Avenue at Stanwix Street, mounted to new pole in existing concrete sidewalk.

Notes:

- Orient sign face perpendicular to Penn Avenue.
- Replace any disturbed finished surfaces (curb, sidewalk, etc.), per contract drawings, to existing conditions and at the direction of the City's Representative.
- Do not interfere with the operation of existing traffic signals and do not modify existing traffic signal hardware (signal heads, push button controls, etc.).
- Remove/relocate any City of Pittsburgh Department of Public Works signs that conflict with proposed wayfinding signage, at the direction of the City's Representative.

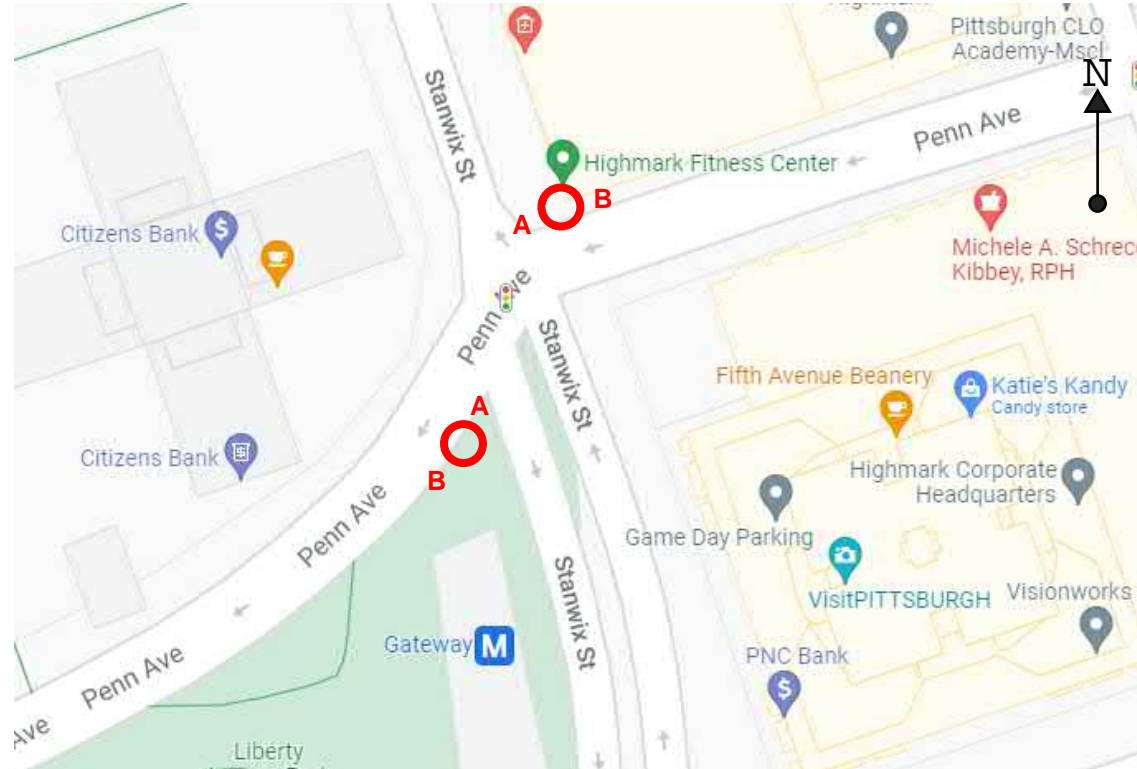


Figure 1 : Downtown - Penn Avenue at Stanwix Street Location Map

A B Approximate location of wayfinding sign and face orientation

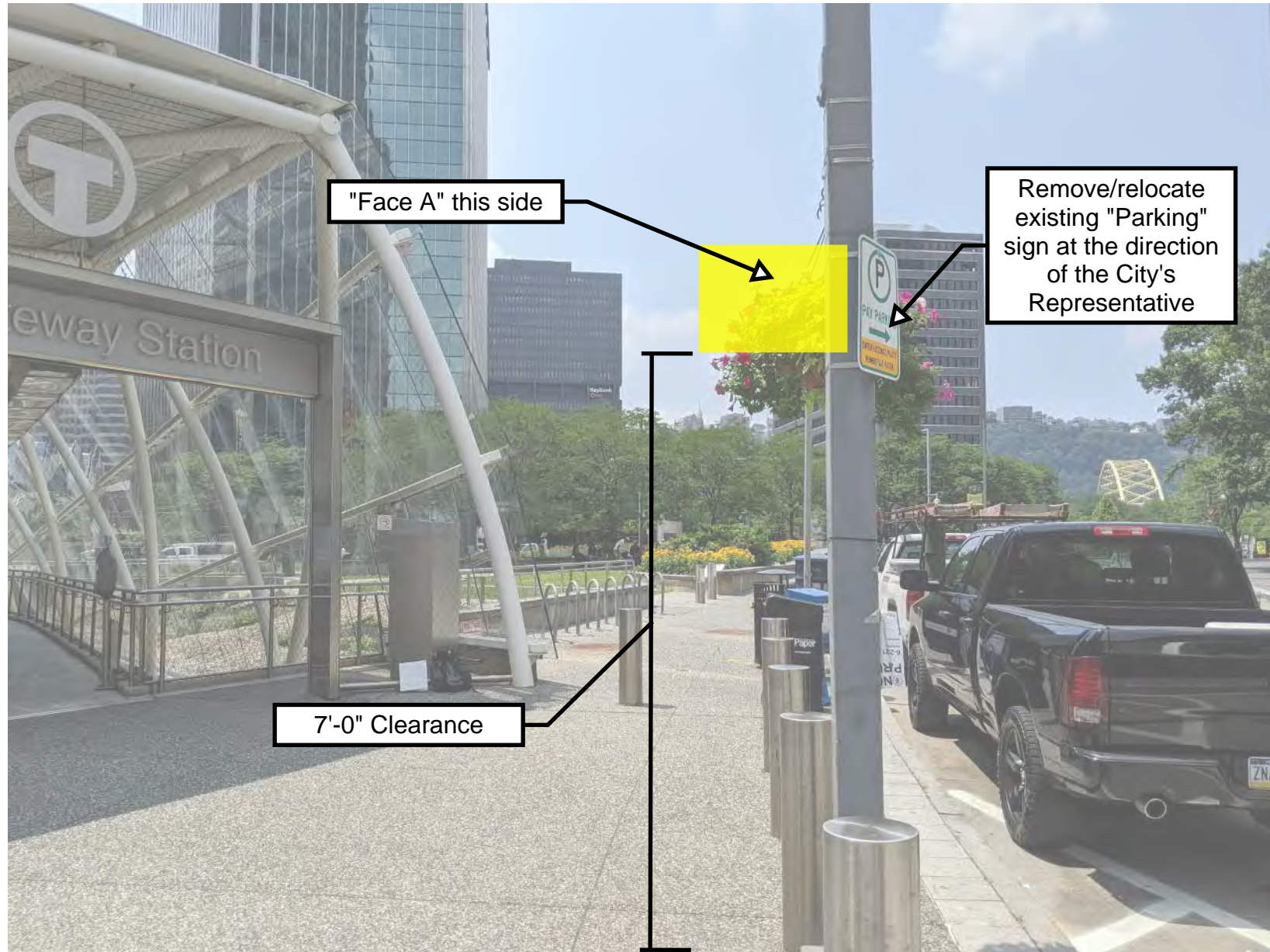


Figure 2 : B1.910a - Face A Elevation View (looking west along Penn Avenue)

B1.918 Downtown - Liberty Avenue at Wood Street

Location:

- B1.918 - Southwest corner of Liberty Avenue at Wood Street. Mount to existing DOMI Traffic Signal.

Notes:

- Orient sign face perpendicular to Liberty Avenue.
- Do not interfere with the operation of existing traffic signals and do not modify existing traffic signal hardware (signal heads, push button controls, etc.).
- Remove/relocate any City of Pittsburgh Department of Public Works signs that conflict with proposed wayfinding signage, at the direction of the City's Representative.

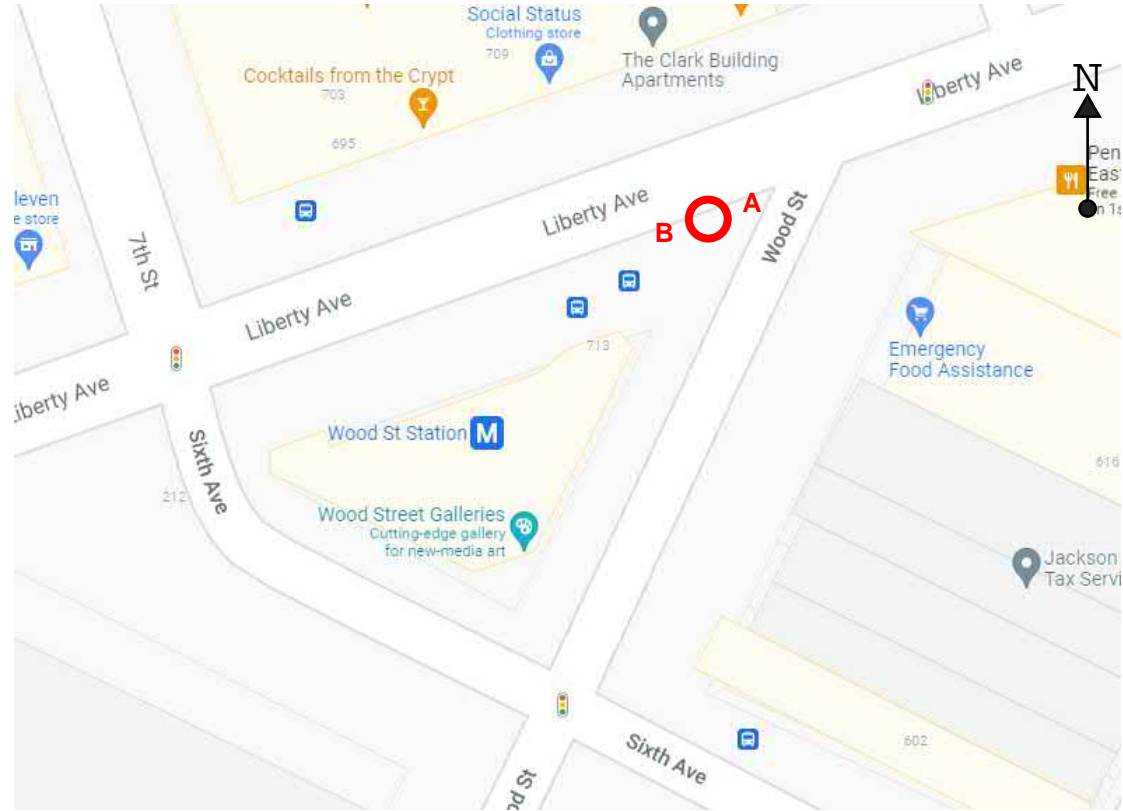


Figure 1 : Downtown - Liberty Avenue at Wood Street Location Map

A  B Approximate location of wayfinding sign and face orientation



Figure 2 : B1.918 - Face B Elevation View (looking east along Liberty Avenue)

B1.584 Downtown - Boulevard of the Allies at Stanwix Street

Location:

- B1.584a - South corner of Boulevard of the Allies and Stanwix Street, mounted to existing DOMI traffic signal.
- B1.584b - North corner of Boulevard of the Allies and Stanwix Street, mounted to existing DOMI traffic signal.

Notes:

- Orient sign face perpendicular to Boulevard of the Allies.
- Do not interfere with the operation of existing traffic signals and do not modify existing traffic signal hardware (signal heads, push button controls, etc.).
- Remove/relocate any City of Pittsburgh Department of Public Works signs that conflict with proposed wayfinding signage, at the direction of the City's Representative.

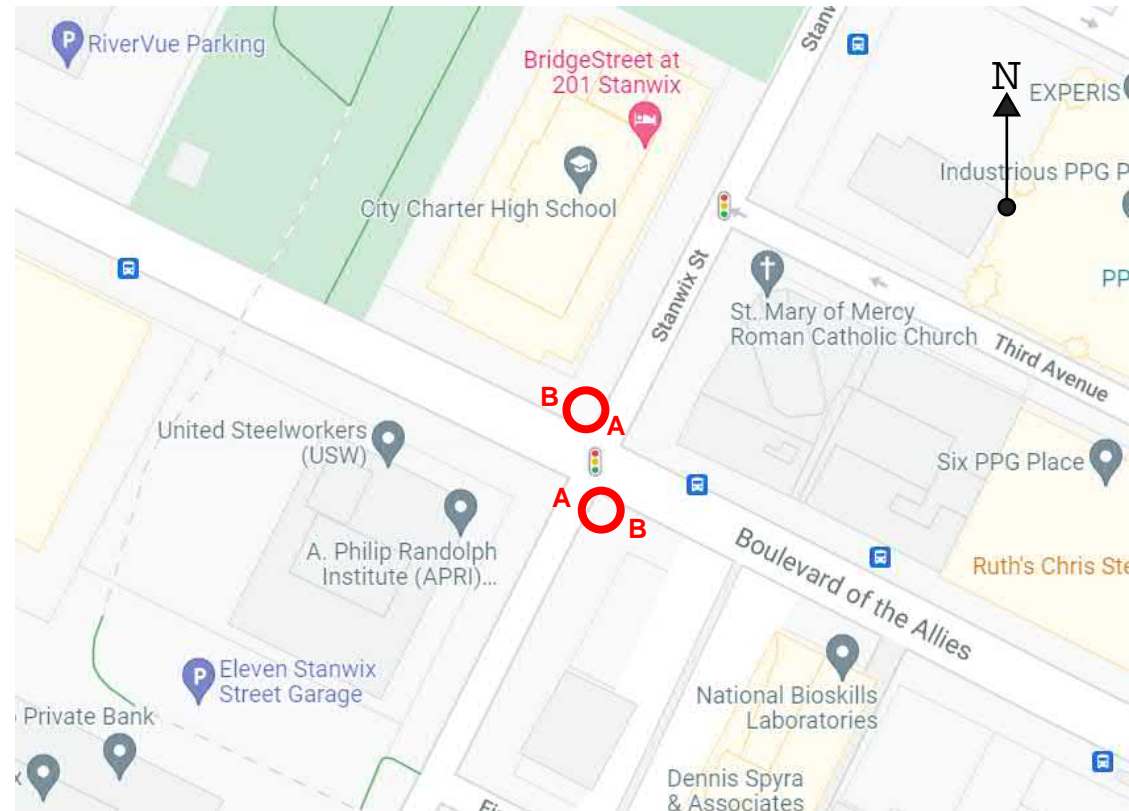


Figure 1 : Downtown - Boulevard of the Allies at Stanwix Street Location Map

A  B Approximate location of wayfinding sign and face orientation

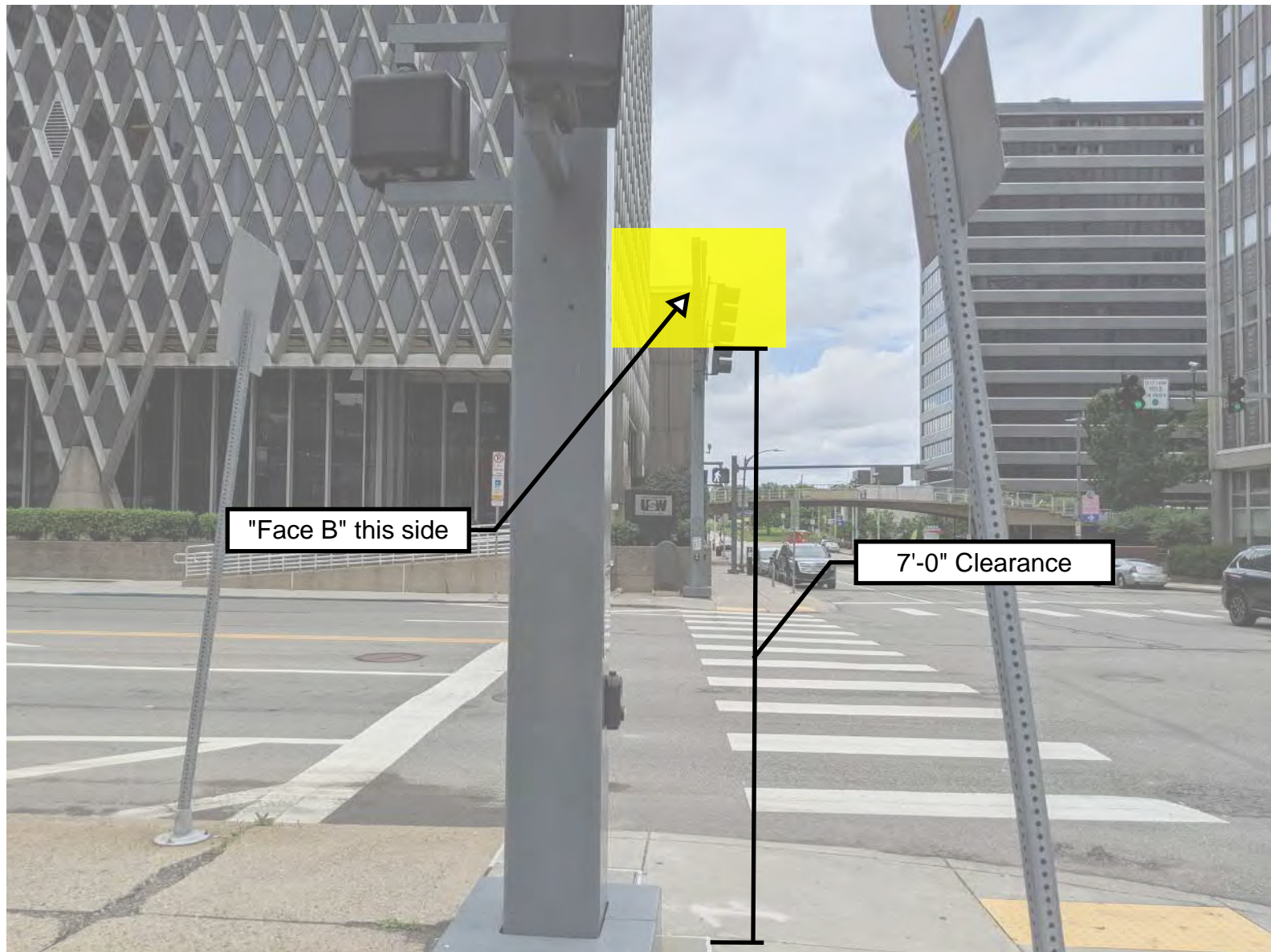


Figure 2 : B1.584a - Face B Elevation View (looking west along Boulevard of the Allies)

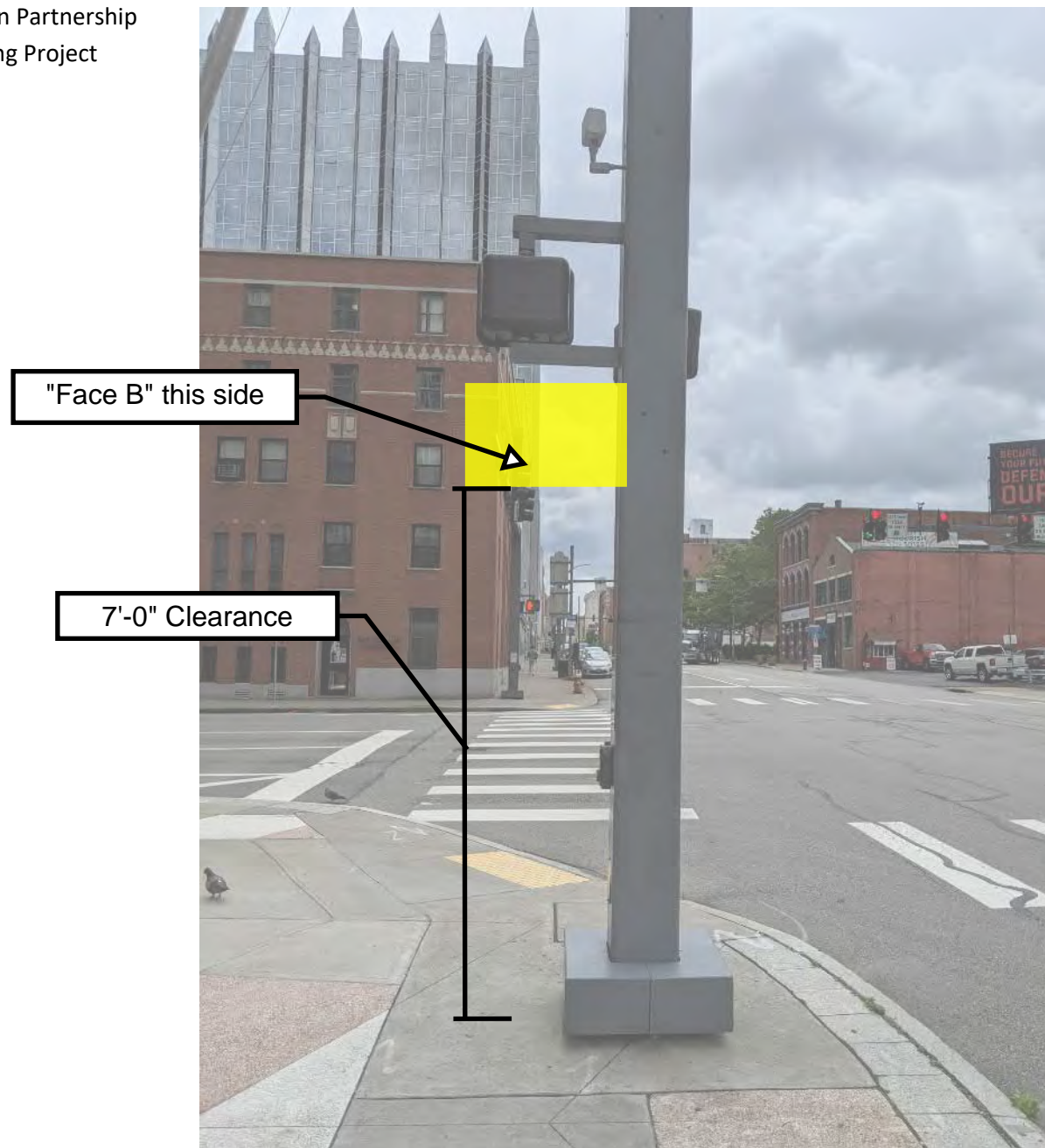


Figure 3 : B1.584b - Face B Elevation View (looking east along Boulevard of the Allies)

B2.586 Downtown - Boulevard of the Allies at Commonwealth Place

Location:

- B2.586a - South corner of Boulevard of the Allies and Commonwealth Place, mounted to existing DOMI traffic signal.
- B2.586b - Northeast corner of Boulevard of the Allies and Commonwealth Place, mounted to existing DPW light post.

Notes:

- Orient sign face perpendicular to Boulevard of the Allies.
- Do not interfere with the operation of existing traffic signals and do not modify existing traffic signal hardware (signal heads, push button controls, etc.).
- Remove/relocate any City of Pittsburgh Department of Public Works signs that conflict with proposed wayfinding signage, at the direction of the City's Representative.

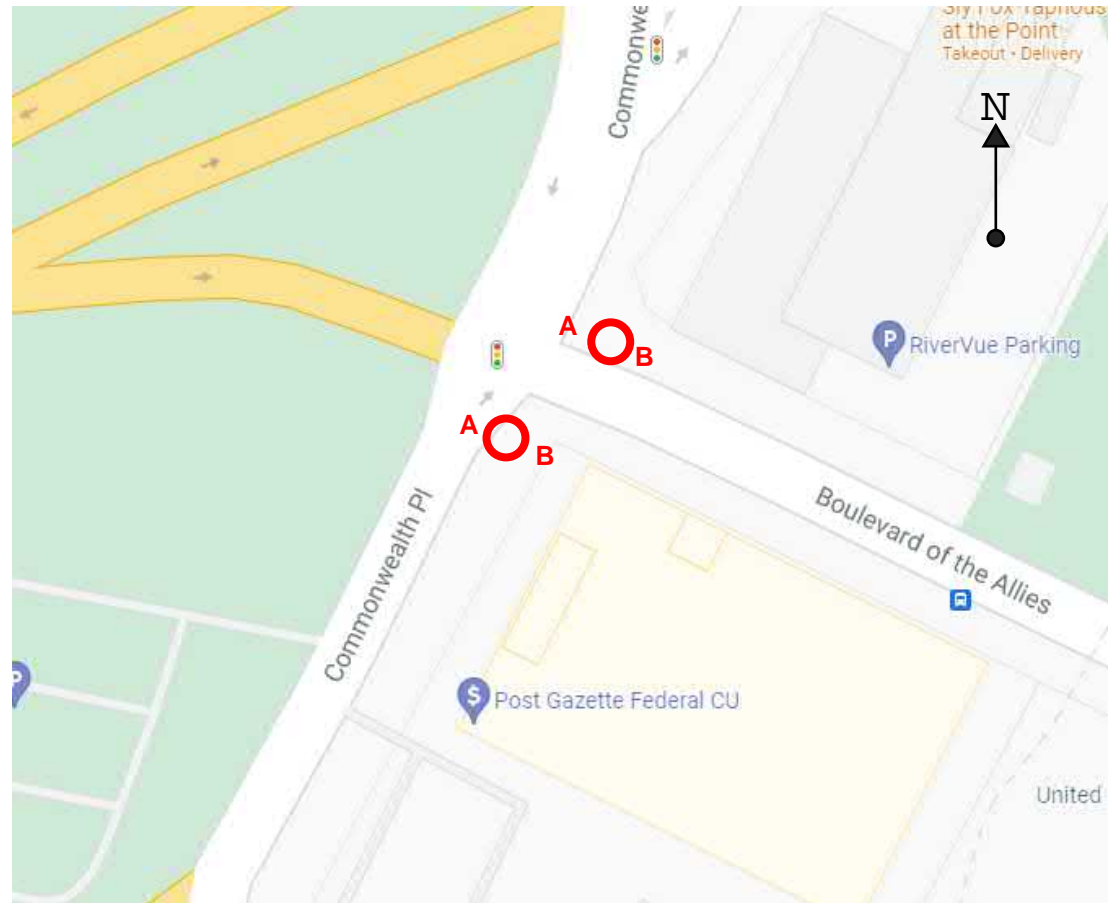


Figure 1 : Downtown - Boulevard of the Allies at Commonwealth Place Location Map

A  B Approximate location of wayfinding sign and face orientation

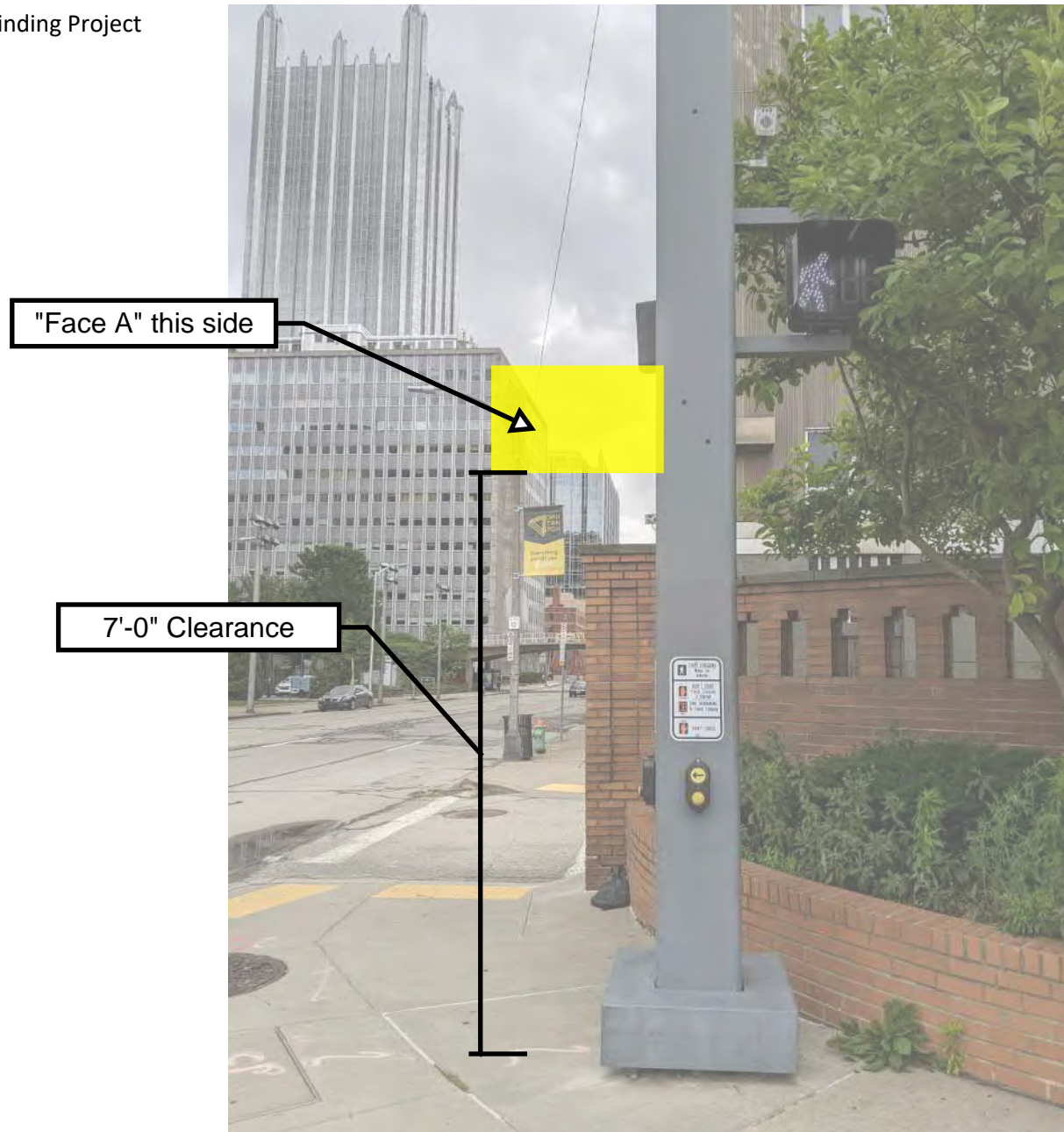


Figure 2 : B1.586a - Face A Elevation View (looking east along Boulevard of the Allies)

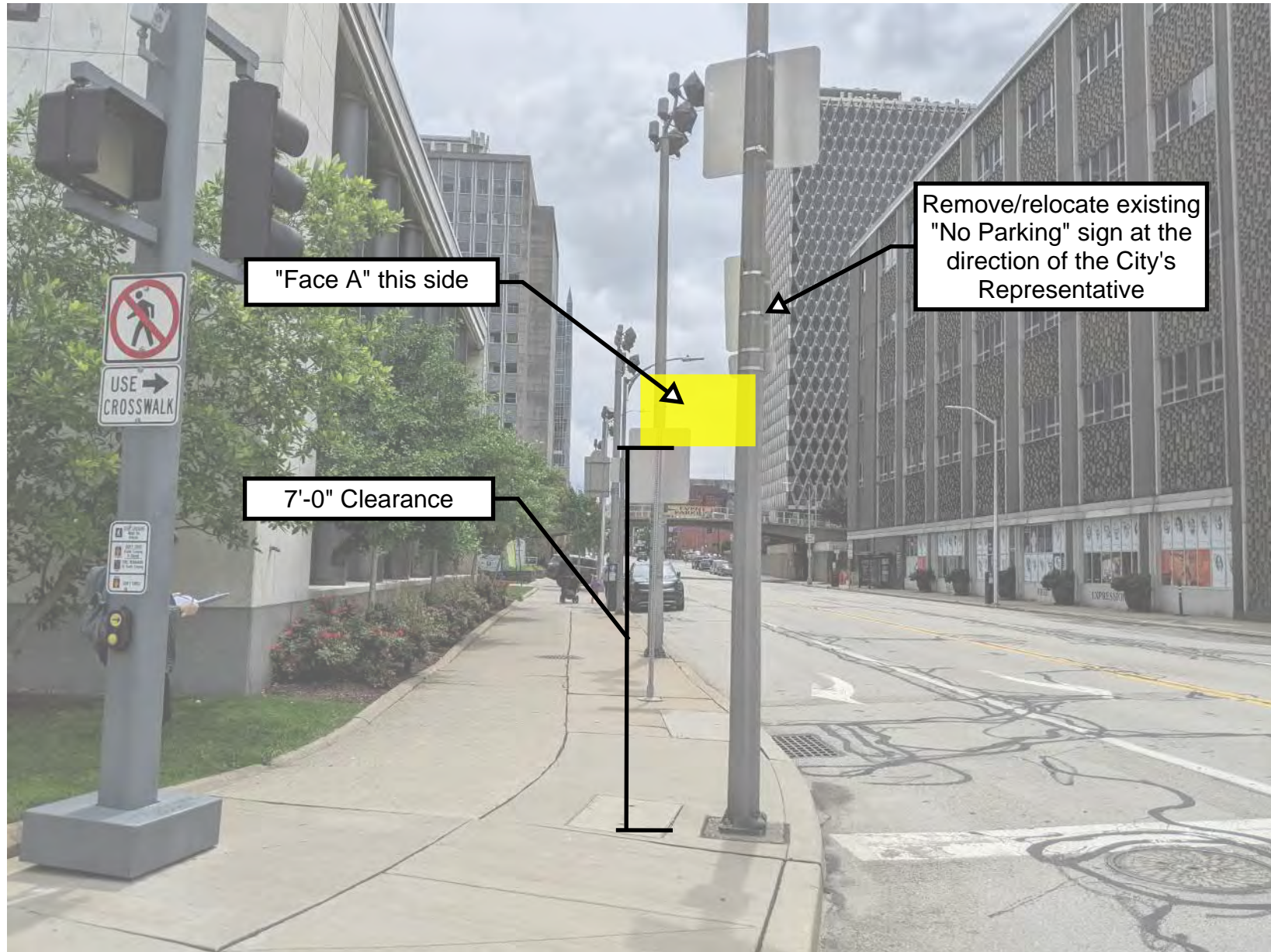


Figure 3 : B1.586b - Face A Elevation View (looking east along Boulevard of the Allies)

B1.356 Downtown - Liberty Avenue at Sixth Street

Location:

- B1.356 - Adjacent to intersection of Liberty Avenue and 6th Street, located outside of Heinz Hall entrance. Mounted to existing DOMI Pedestrian Signal.

Notes:

- Orient sign face perpendicular to Liberty Avenue.
- Do not interfere with the operation of existing traffic signals and do not modify existing traffic signal hardware (signal heads, push button controls, etc.).



Figure 1 : Downtown - Liberty Avenue at Sixth Street Location Map

A  B Approximate location of wayfinding sign and face orientation

Downtown
Liberty Avenue at Sixth Street

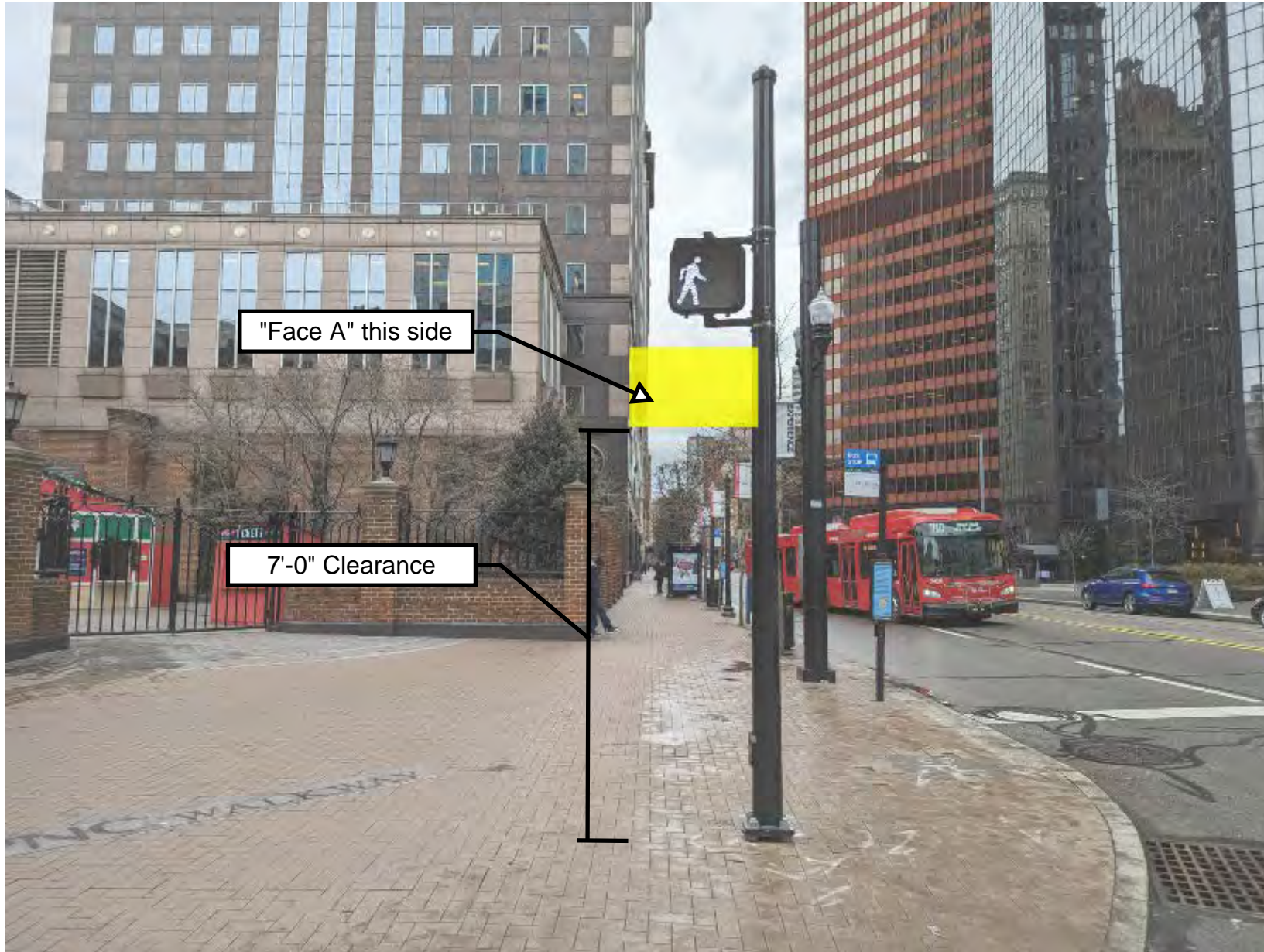


Figure 2 : B1.356 - Face A Elevation View (looking north east toward Heinz Hall)

EXHIBIT C

Detail of Signs on New Poles and Locations

[To Be Completed]

B1.000 Downtown - Penn Avenue at 11th Street

Location:

- B1.000 - At the intersection of Penn Avenue and 11th Street, mounted to new pole at southwest corner of intersection.

Notes:

- Place new sign pole in existing paver sidewalk, with sign face perpendicular to Penn Avenue.
- Replace any disturbed finished surfaces (curb, sidewalk, etc.), per contract drawings, to existing conditions and at the direction of the City's Representative.
- Do not interfere with the operation of existing traffic signals and do not modify existing traffic signal hardware (signal heads, push button controls, etc.).



Figure 1 : Downtown - Penn Avenue at 11th Street Location Map

A ○ B Approximate location of wayfinding sign and face orientation

Downtown
Penn Avenue at 11th Street

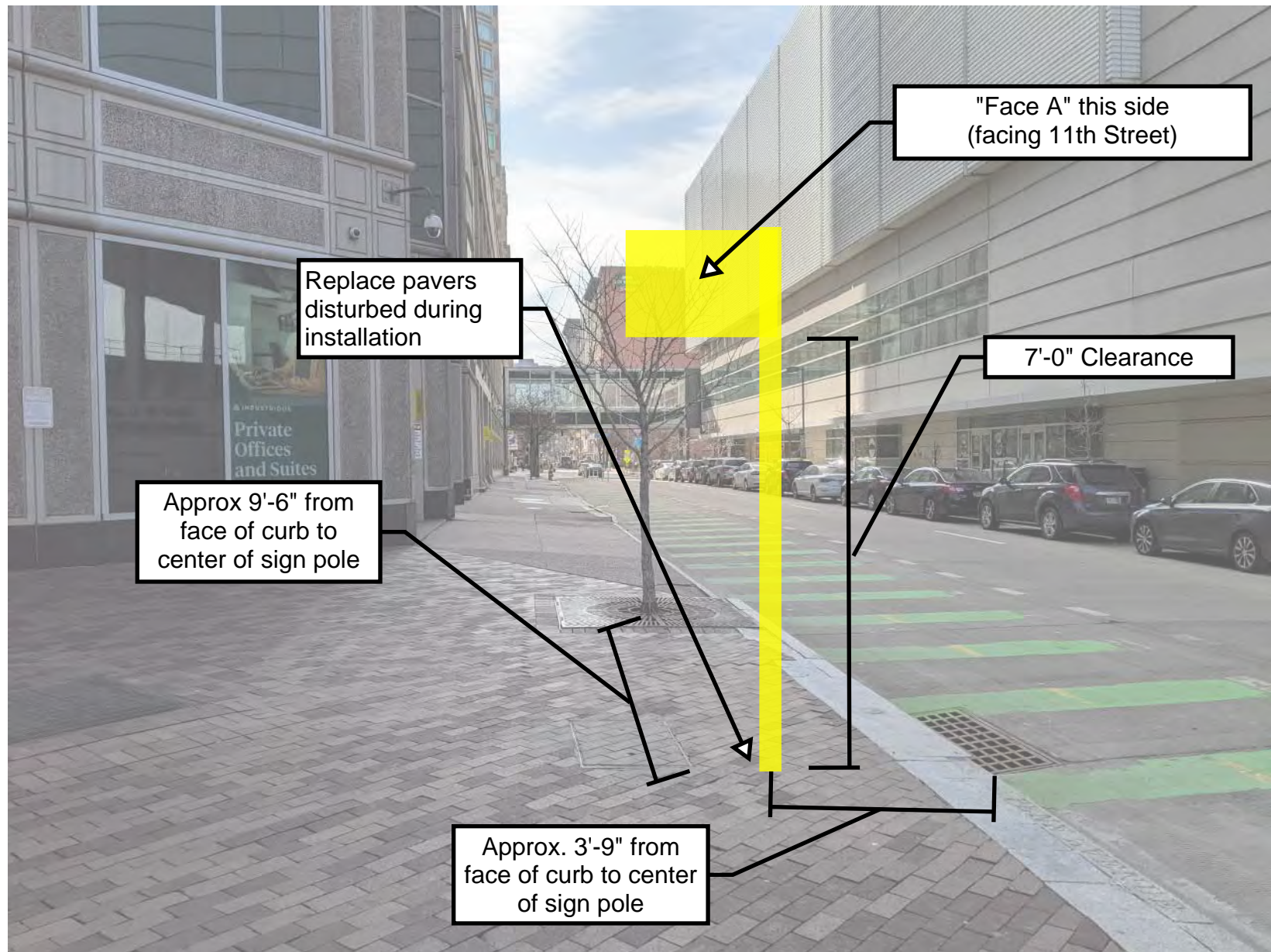


Figure 2 : B1.000 - Face A Elevation View (looking West toward 10th Street)

B1.001 Downtown - Liberty Avenue at Stanwix Street

Location:

- B1.001 - At the intersection of Liberty Avenue and Stanwix Street, in sidewalk outside of 4 Gateway Center.

Notes:

- Place new sign pole in existing concrete sidewalk, with sign face perpendicular to curb line.
- Replace any disturbed finished surfaces (curb, sidewalk, etc.), per contract drawings, to existing conditions and at the direction of the City's Representative. .
- Do not interfere with the operation of existing traffic signals and do not modify existing traffic signal hardware (signal heads, push button controls, etc.).

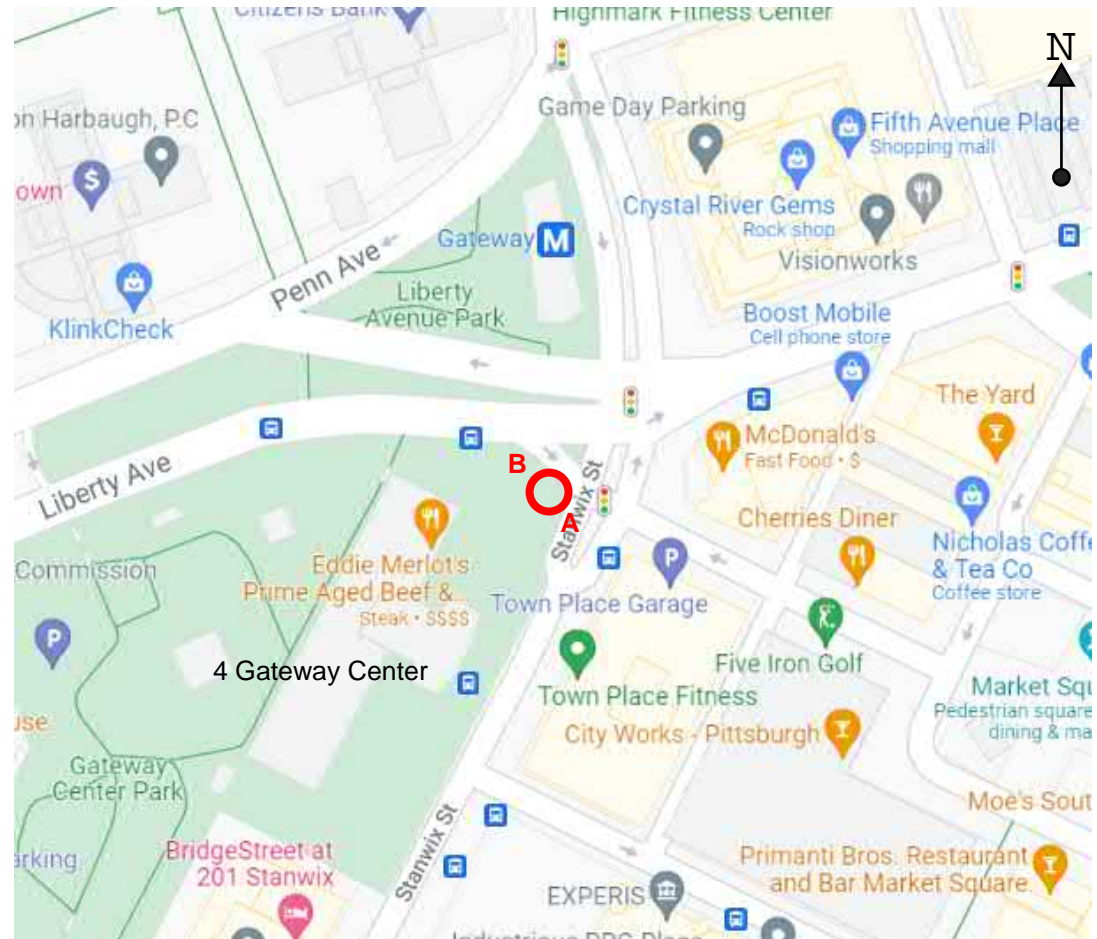



Figure 1 : Downtown - Liberty Avenue at Stanwix Street Location Map

A  B Approximate location of wayfinding sign and face orientation

Downtown
Liberty Avenue at Stanwix Street

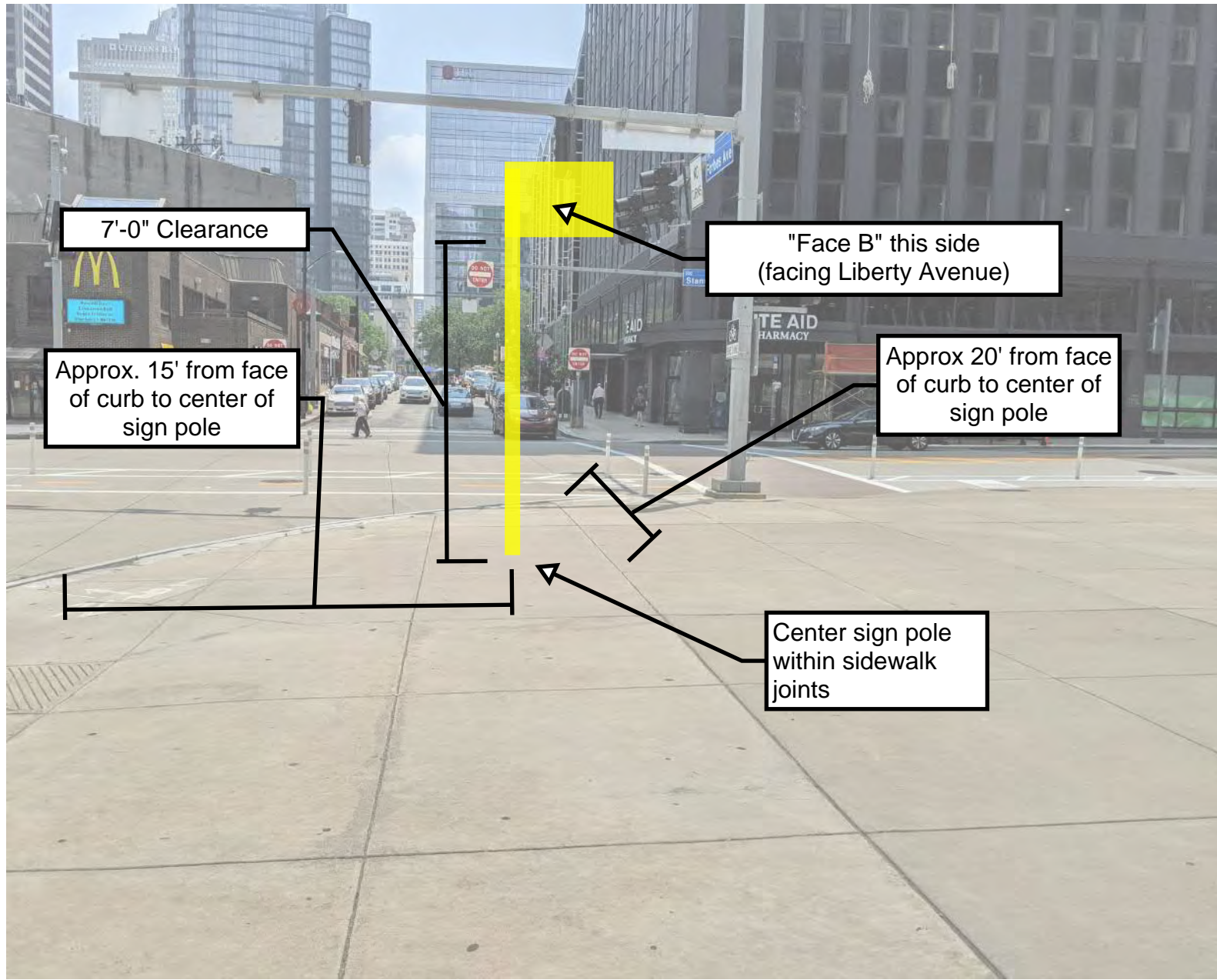


Figure 2 : B1.001 - Face B Elevation View (looking East toward Stanwix Street)

B1.002 Downtown - Liberty Avenue at 7th Street

Location:

- B1.002 - At the intersection of Liberty Avenue and 7th Street, in sidewalk outside of 7-Eleven.

Notes:

- Place new sign pole in existing paver sidewalk, with sign face perpendicular to Liberty Avenue.
- Replace any disturbed finished surfaces (curb, sidewalk, etc.), per contract drawings, to existing conditions and at the direction of the City's Representative.
- Do not interfere with the operation of existing traffic signals and do not modify existing traffic signal hardware (signal heads, push button controls, etc.).

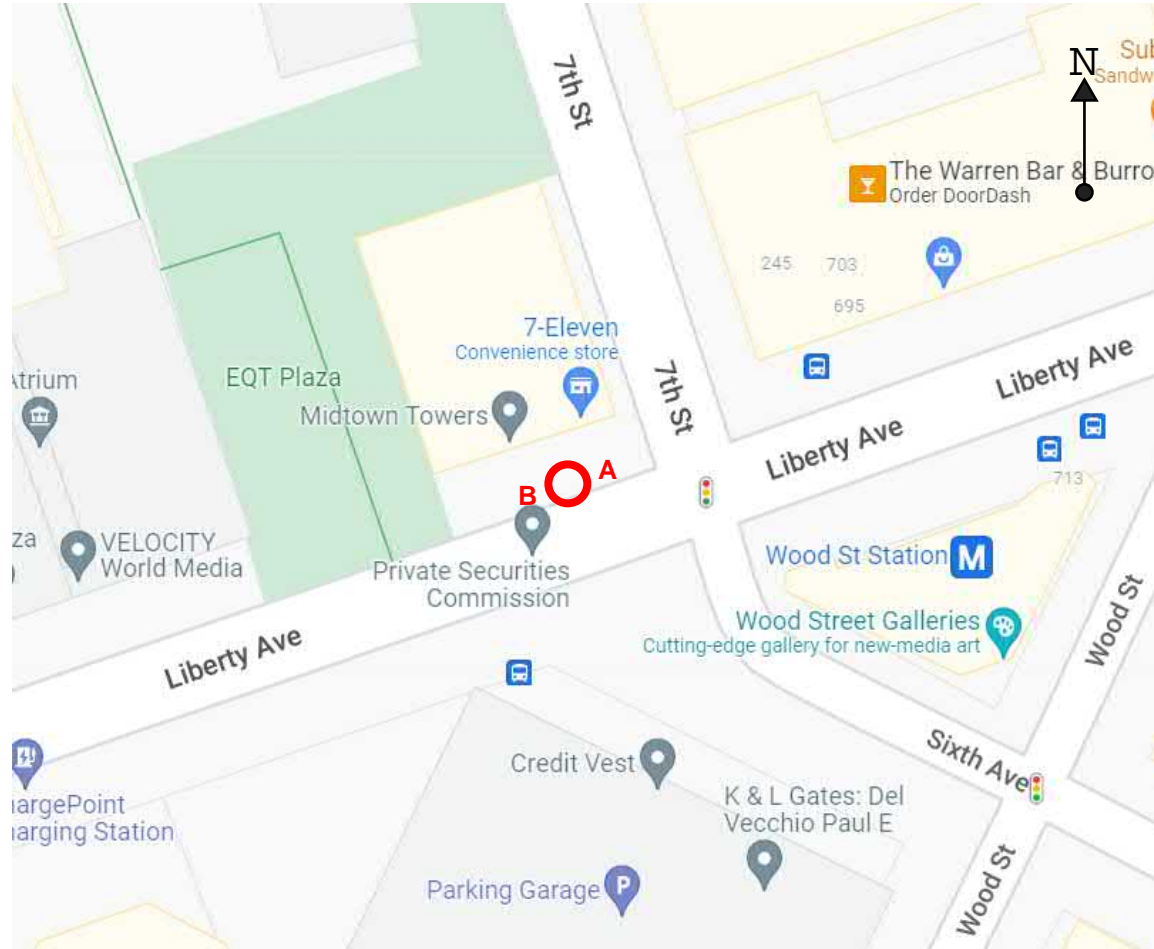


Figure 1 : Downtown - Liberty Avenue at 7th Street Location Map

A  B Approximate location of wayfinding sign and face orientation

Downtown
Liberty Avenue at 7th Street

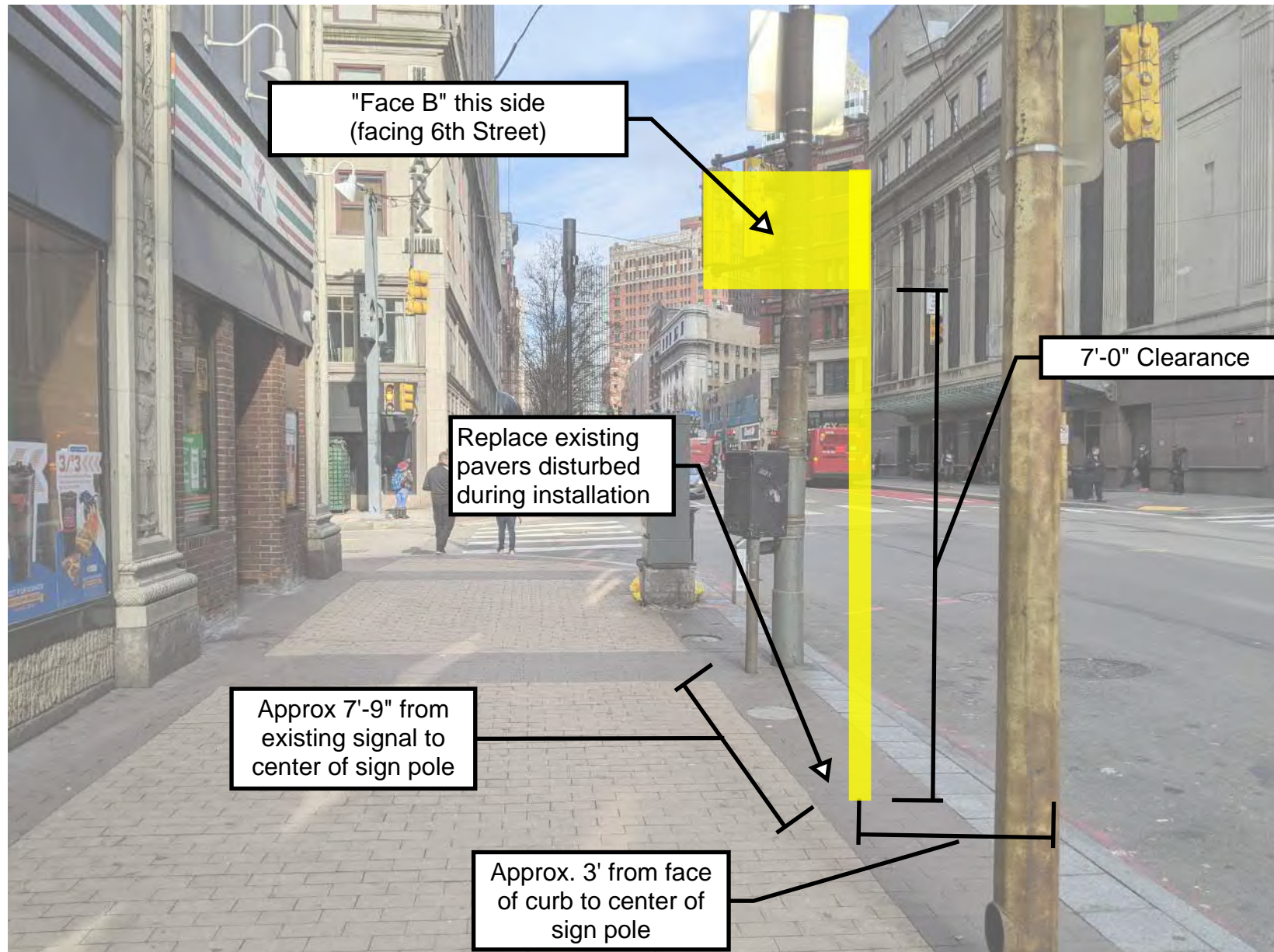


Figure 2 : B1.002 - Face B Elevation View (looking East toward 7th Street)

B1.003 Downtown - Market Square at Market Street

Location:

- B1.003 - At the intersection of Market Square and Market Street, mounted to new pole at northeast corner of intersection.

Notes:

- Place new sign pole in existing exposed aggregate sidewalk, with sign face perpendicular to Market Street.
- Replace any disturbed finished surfaces (curb, sidewalk, etc.), per contract drawings, to existing conditions and at the direction of the City's Representative.
- Do not interfere with the operation of existing traffic signals and do not modify existing traffic signal hardware (signal heads, push button controls, etc.).

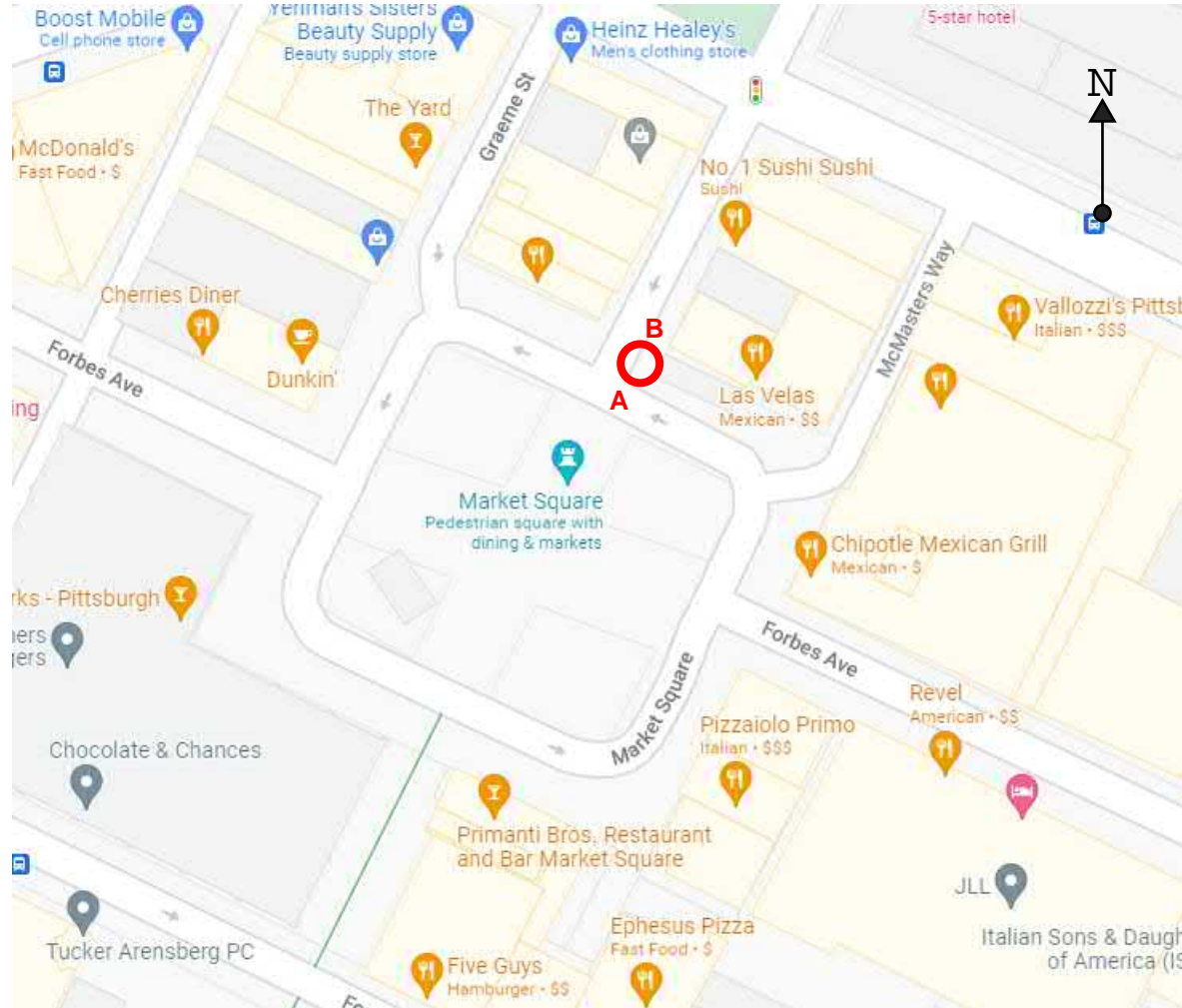


Figure 1 : Downtown - Market Square at Market Street Location Map

A  B Approximate location of wayfinding sign and face orientation

Downtown
Market Square at Market Street

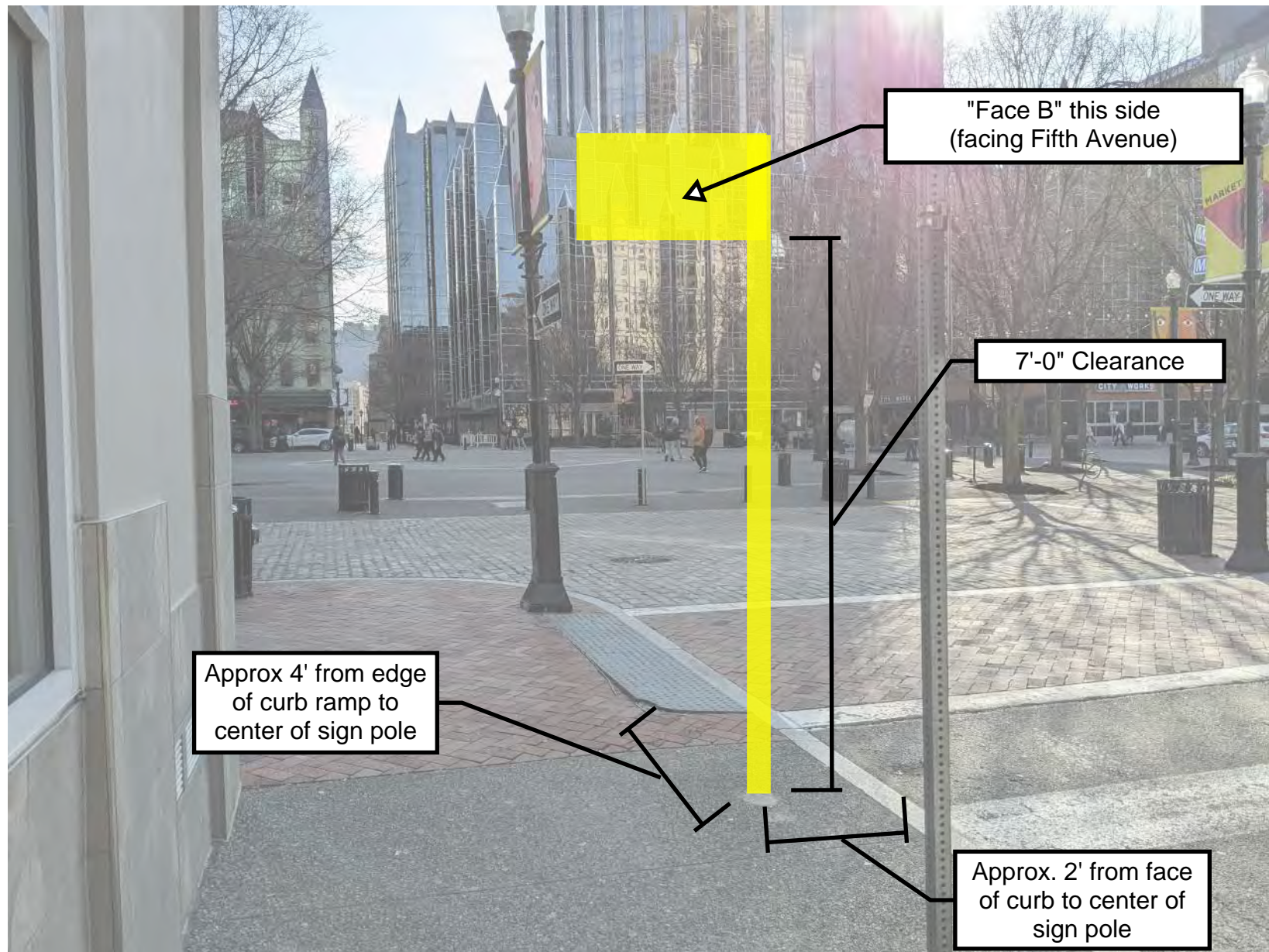


Figure 2 : B1.003 - Face B Elevation View (looking South toward Market Square)

B1.004 Downtown - Market Square at PPG

Location:

- B1.004 - At the intersection of Market Square and pedestrian path to Fourth Avenue, mounted to new pole.

Notes:

- Place new sign pole in existing paver sidewalk, with sign face parallel to Market Square.
- Replace any disturbed finished surfaces (curb, sidewalk, etc.), per contract drawings, to existing conditions and at the direction of the City's Representative.
- Do not interfere with the operation of existing traffic signals and do not modify existing traffic signal hardware (signal heads, push button controls, etc.).

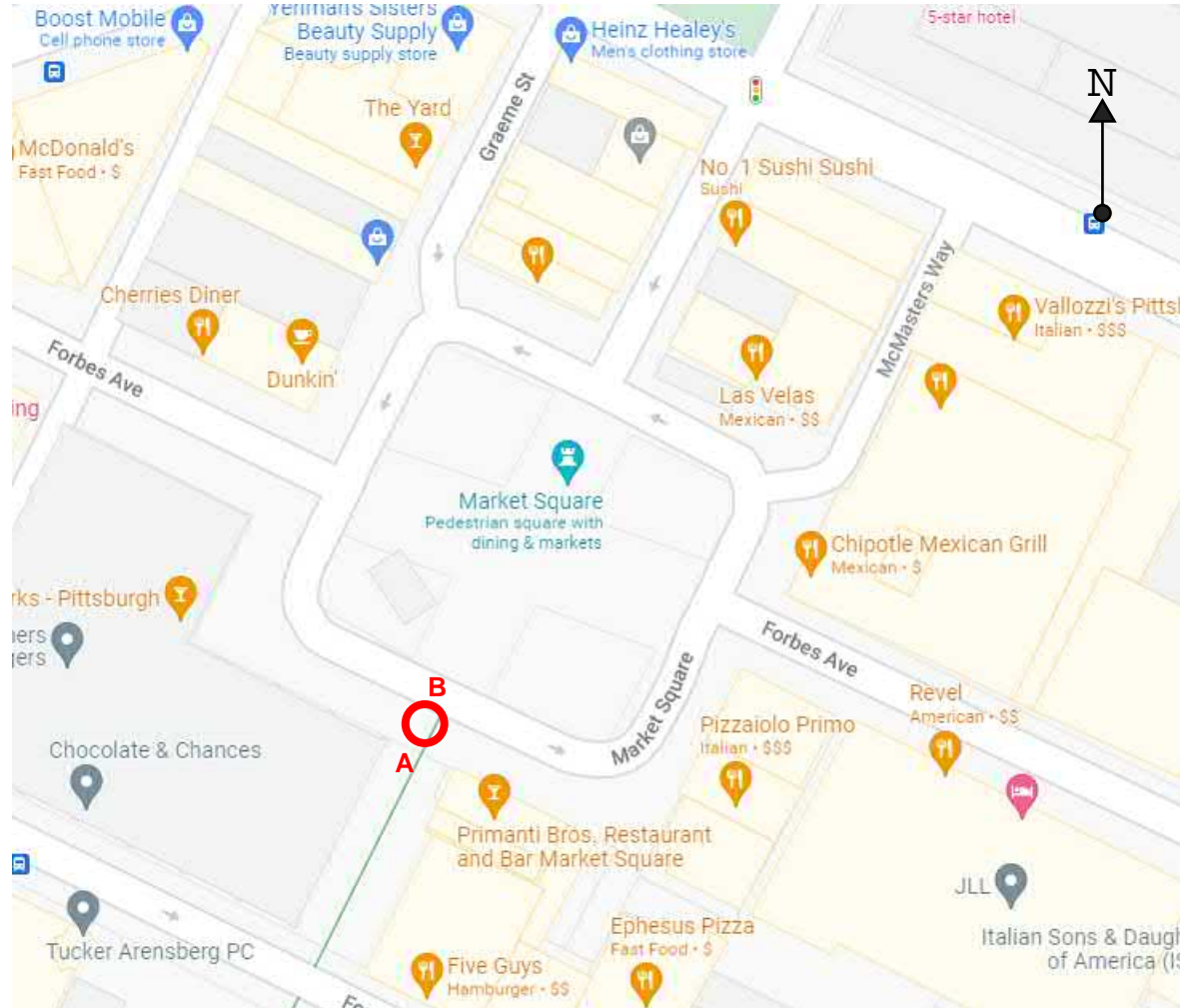


Figure 1 : Downtown - Market Square at PPG Location Map

A  B Approximate location of wayfinding sign and face orientation

Downtown
Market Square at PPG

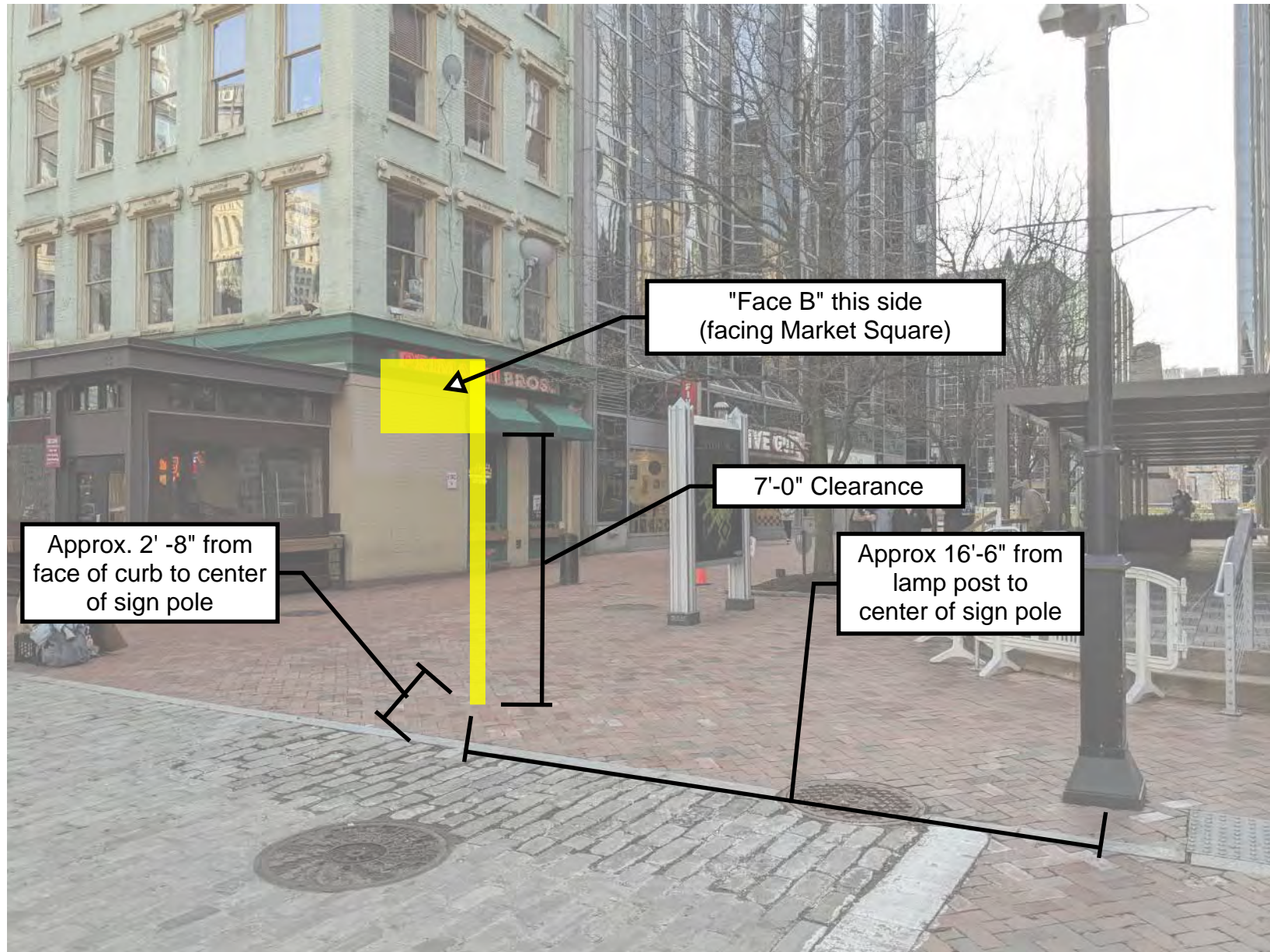


Figure 2 : B1.004 - Face B Elevation View (looking South toward Fourth Avenue)

B1.444 Downtown - Forbes Avenue at Ross Street

Location:

- B1.444a - South corner of Forbes Avenue at Ross Street, new pole mounted in existing sidewalk.
- B1.444b - North corner of Forbes Avenue at Ross Street, mounted to existing DOMI traffic signal.

Notes:

- Orient sign face perpendicular to Forbes Avenue.
- Replace any disturbed finished surfaces (curb, sidewalk, etc.), per contract drawings, to existing conditions and at the direction of the City's Representative.
- Do not interfere with the operation of existing traffic signals and do not modify existing traffic signal hardware (signal heads, push button controls, etc.).
- Remove/relocate any City of Pittsburgh Department of Public Works signs that conflict with proposed wayfinding signage, at the direction of the City's Representative.

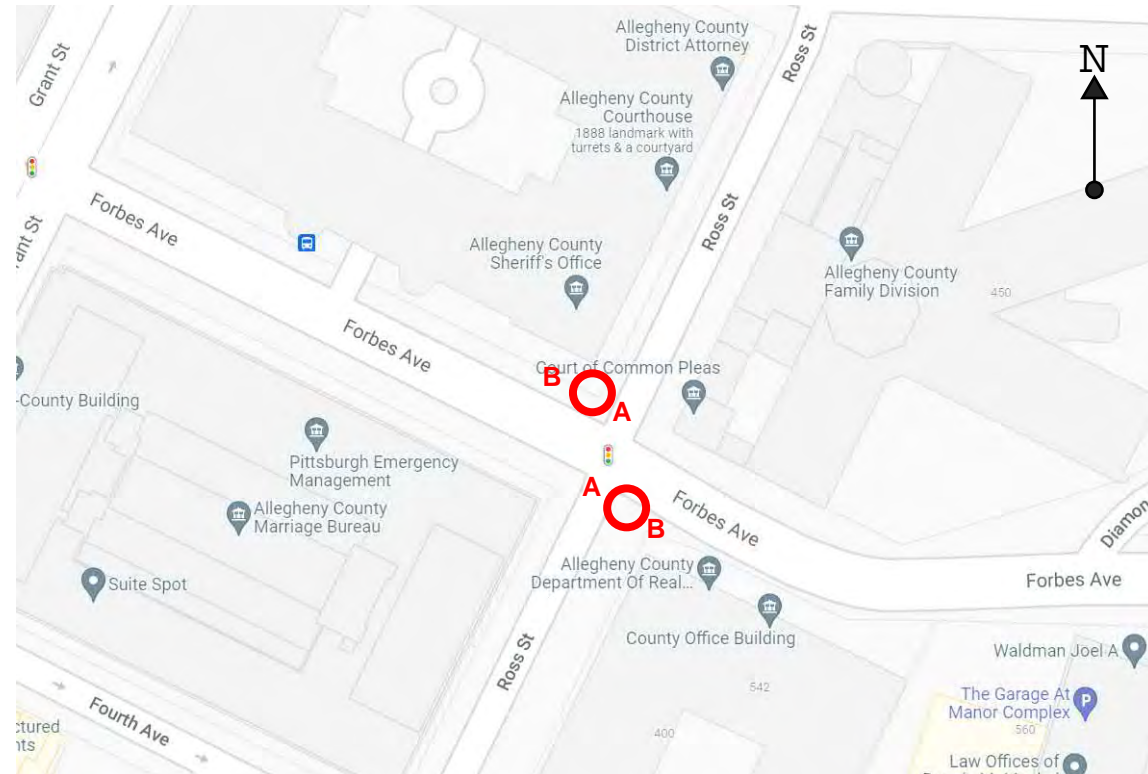


Figure 1 : Downtown - Forbes Avenue at Ross Street Location Map

A B Approximate location of wayfinding sign and face orientation

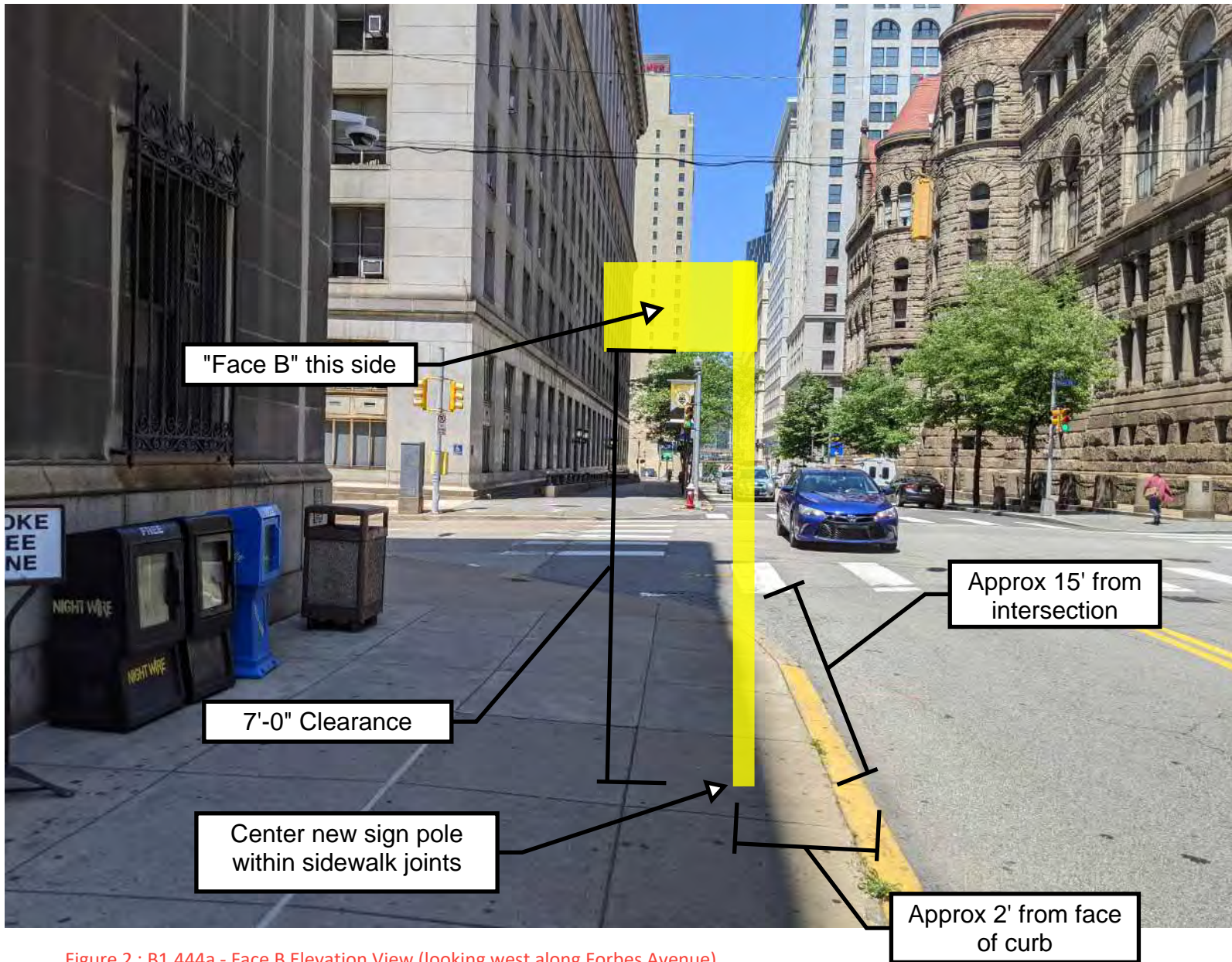


Figure 2 : B1.444a - Face B Elevation View (looking west along Forbes Avenue)

B1.568 Downtown - Penn Avenue at 7th Street

Location:

- B1.568a - Northwest corner of Penn Avenue at 7th Street, mounted to existing DOMI traffic signal.
- B1.568b - Southeast corner of Penn Avenue at 7th Street, mounted to new pole in existing paver sidewalk.

Notes:

- Orient sign face perpendicular to Penn Avenue.
- Replace any disturbed finished surfaces (curb, sidewalk, etc.), per contract drawings, to existing conditions and at the direction of the City's Representative.
- Do not interfere with the operation of existing traffic signals and do not modify existing traffic signal hardware (signal heads, push button controls, etc.).
- Remove/relocate any City of Pittsburgh Department of Public Works signs that conflict with proposed wayfinding signage, at the direction of the City's Representative.

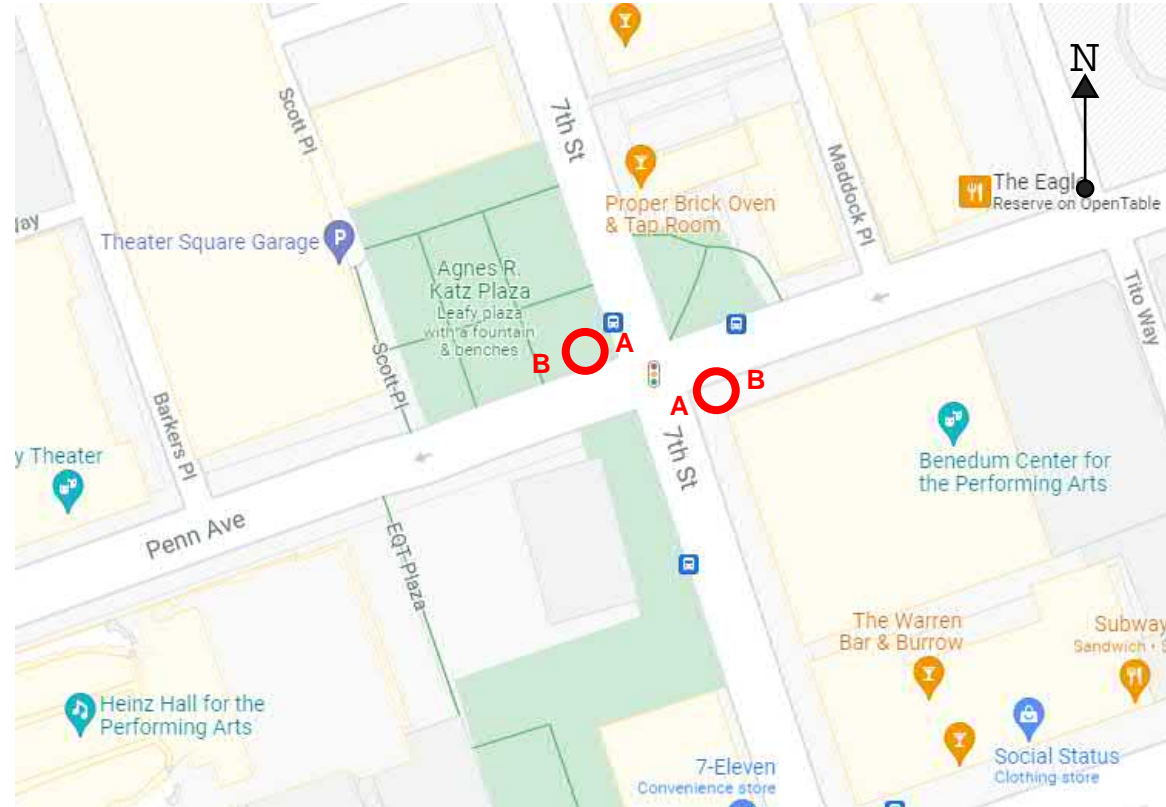


Figure 1 : Downtown - Penn Avenue at 7th Street Location Map

A B Approximate location of wayfinding sign and face orientation

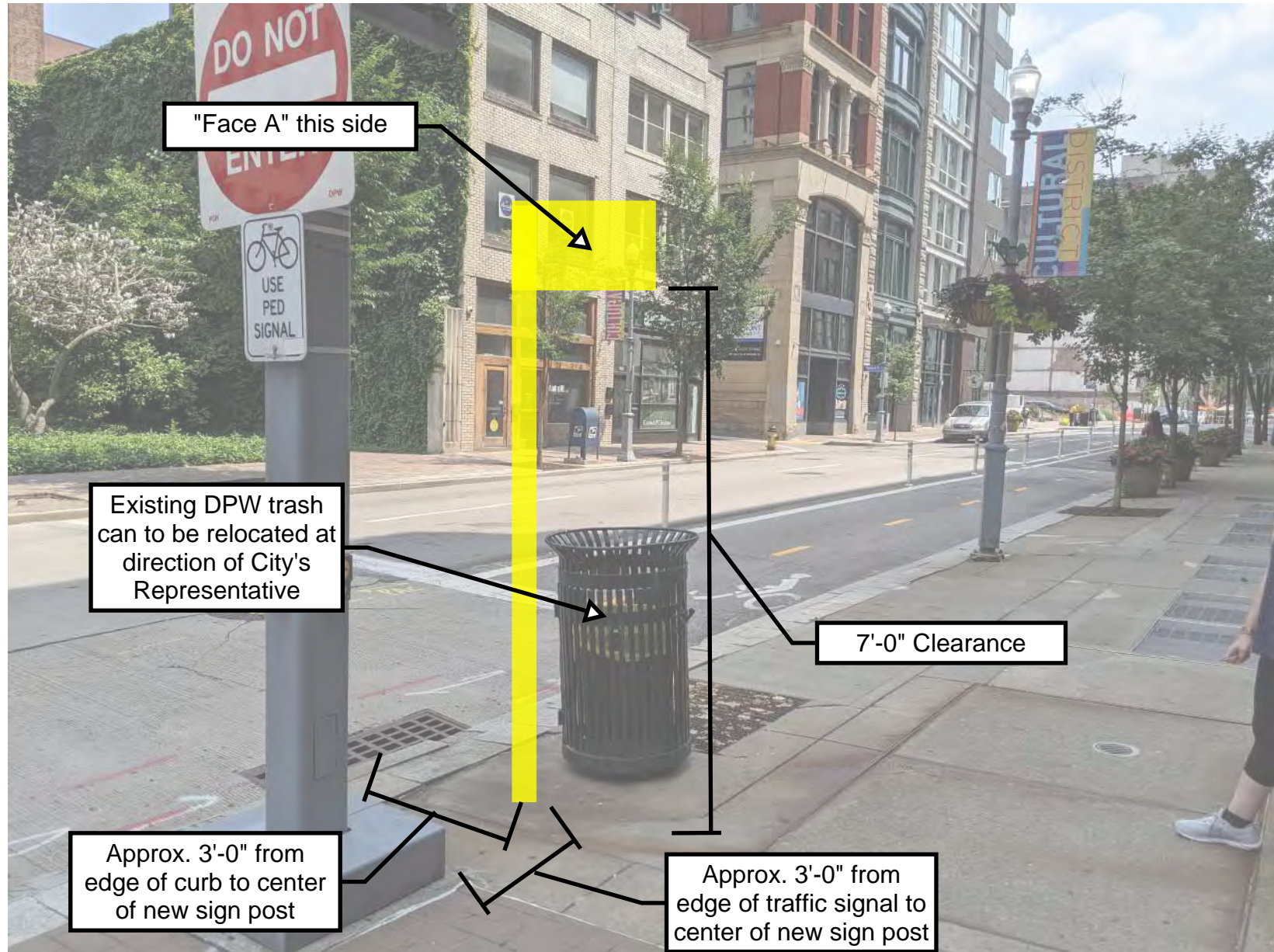


Figure 3 : B1.568b - Face A Elevation View (looking east along Penn Avenue)

B1.570 Downtown - Penn Avenue at 9th Street

Location:

- B1.570a - Northwest corner of Penn Avenue at 9th Street, mounted to existing DOMI traffic signal.
- B1.570b - Southeast corner of Penn Avenue at 9th Street, mounted to new pole in existing paver sidewalk.

Notes:

- Orient sign face perpendicular to Penn Avenue.
- Replace any disturbed finished surfaces (curb, sidewalk, etc.), per contract drawings, to existing conditions and at the direction of the City's Representative.
- Do not interfere with the operation of existing traffic signals and do not modify existing traffic signal hardware (signal heads, push button controls, etc.).
- Remove/relocate any City of Pittsburgh Department of Public Works signs that conflict with proposed wayfinding signage, at the direction of the City's Representative.

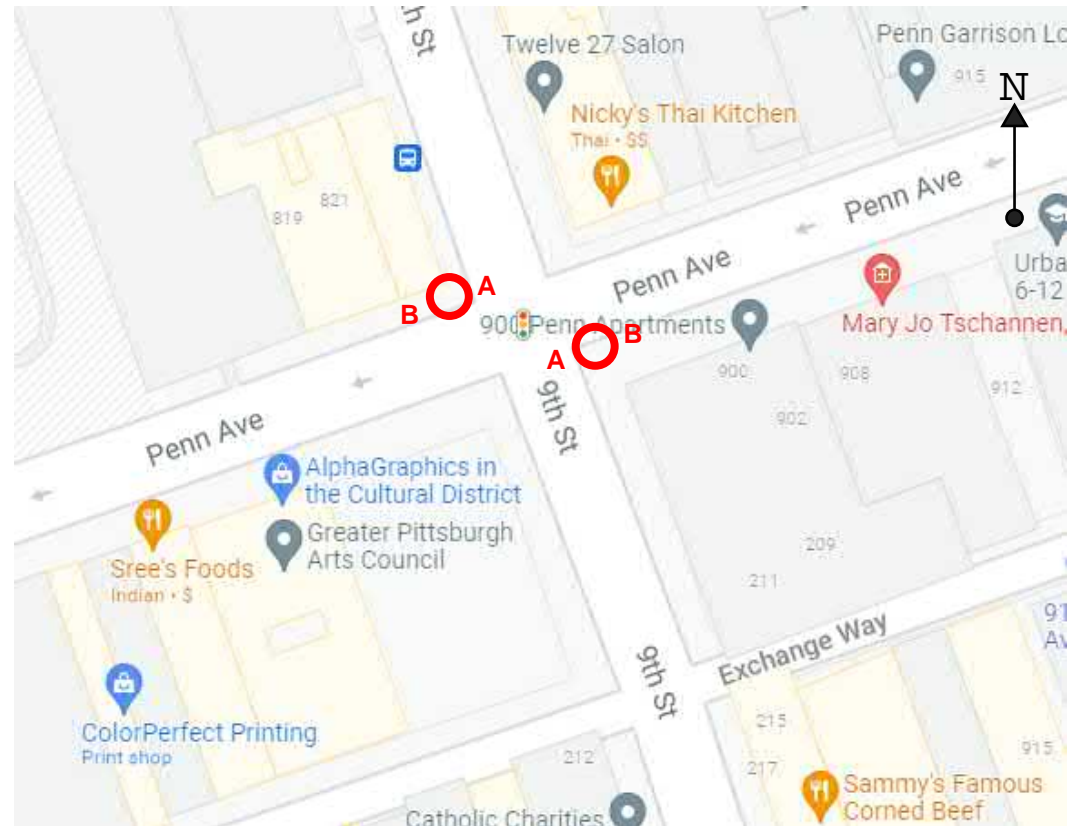


Figure 1 : Downtown - Penn Avenue at 9th Street Location Map

A B Approximate location of wayfinding sign and face orientation

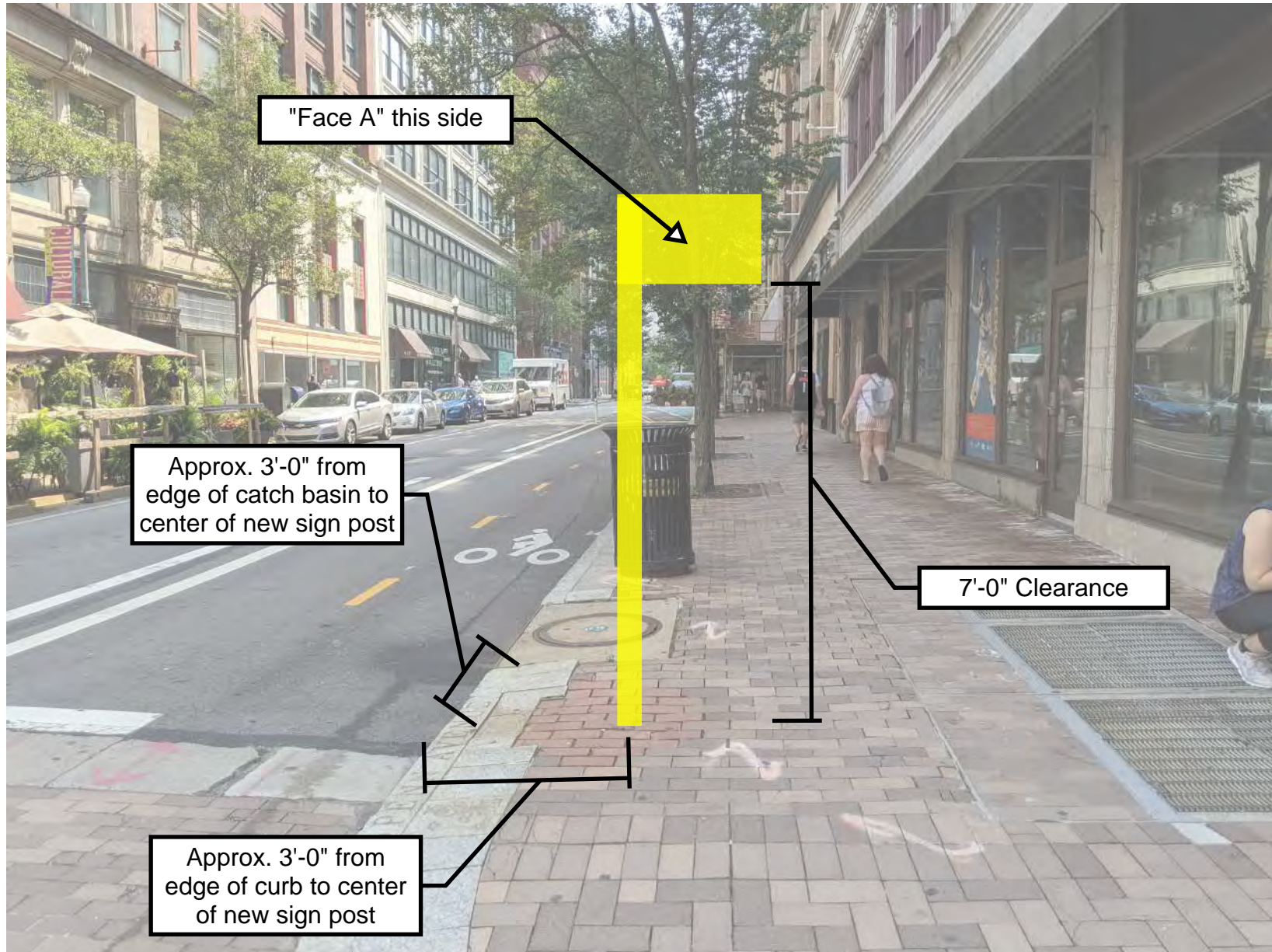


Figure 3 : B1.570b - Face A Elevation View (looking east along Penn Avenue)

B1.592 Downtown - Boulevard of the Allies at Smithfield Street

Location:

- B1.592a - South corner of Boulevard of the Allies and Stanwix Street, mounted to new pole in existing concrete sidewalk.
- B1.592b - North corner of Boulevard of the Allies and Stanwix Street, mounted to existing DOMI traffic signal.

Notes:

- Orient sign face perpendicular to Boulevard of the Allies.
- Replace any disturbed finished surfaces (curb, sidewalk, etc.), per contract drawings, to existing conditions and at the direction of the City's Representative.
- Do not interfere with the operation of existing traffic signals and do not modify existing traffic signal hardware (signal heads, push button controls, etc.).
- Remove/relocate any City of Pittsburgh Department of Public Works signs that conflict with proposed wayfinding signage, at the direction of the City's Representative.

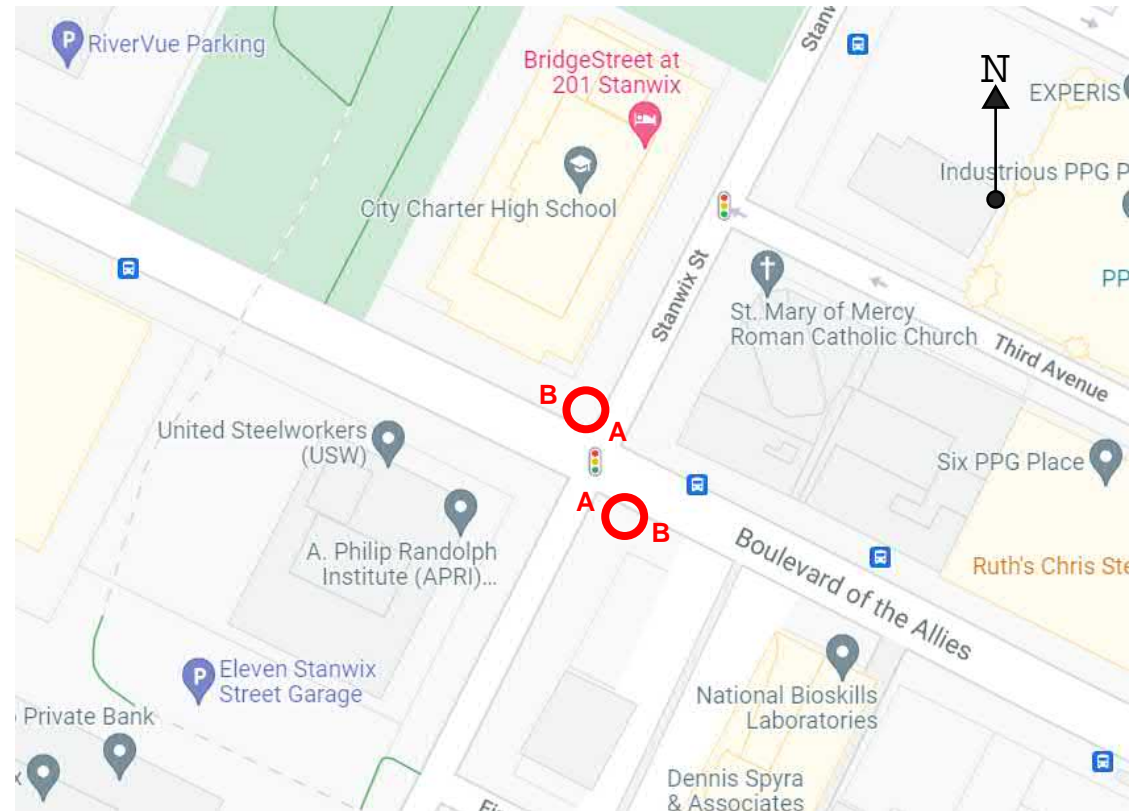


Figure 1 : Downtown - Boulevard of the Allies at Stanwix Street Location Map

A  B Approximate location of wayfinding sign and face orientation

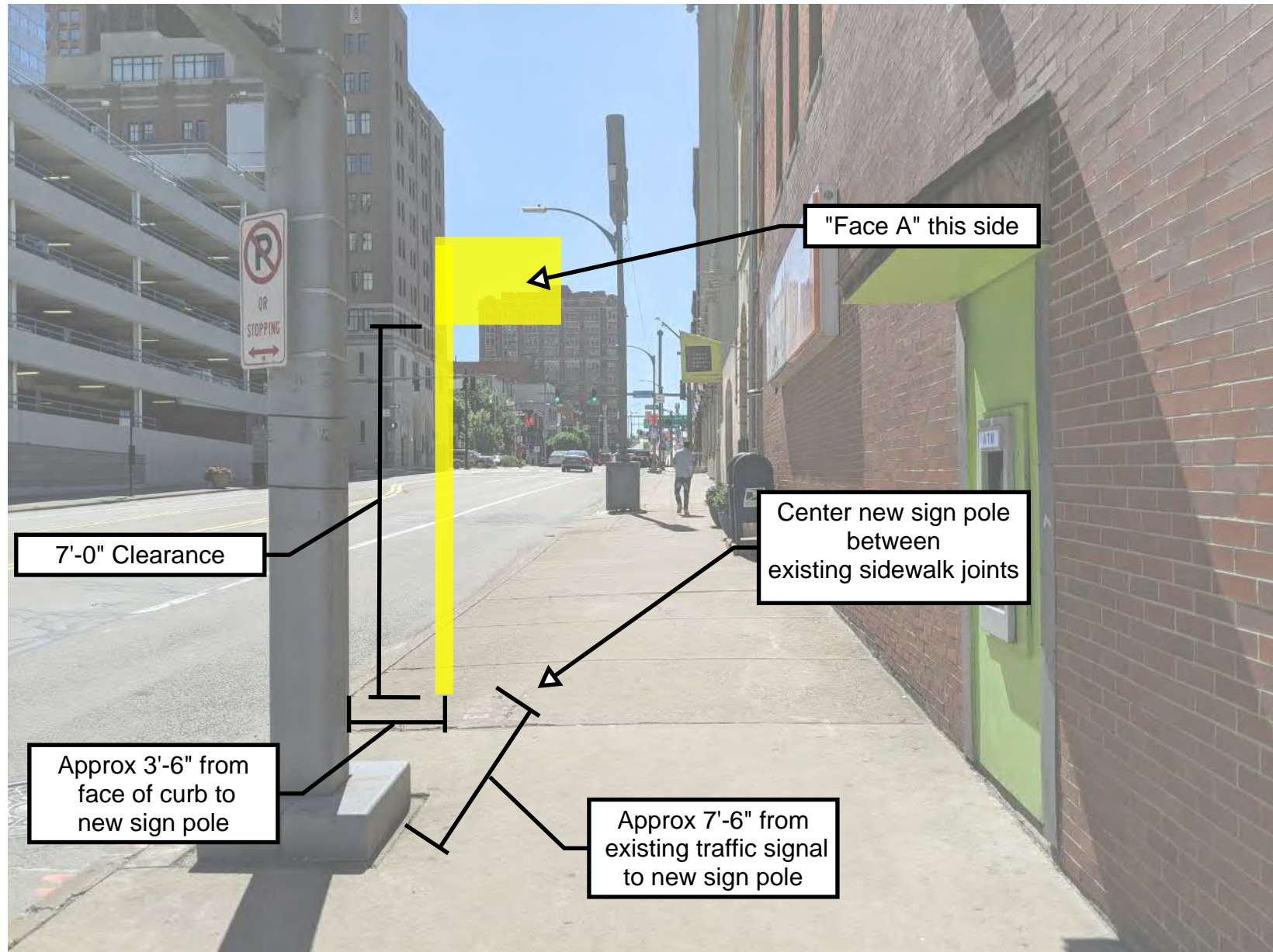


Figure 2 : B1.592a - Face A Elevation View (looking east along Boulevard of the Allies)

B1.596 Downtown - 12th Street at Liberty Avenue

Location:


- B1.596 - North corner of 12th Street at Liberty Avenue. Mount to new pole in existing concrete sidewalk.

Notes:

- Orient sign face perpendicular to 12th Street.
- Do not interfere with the operation of existing traffic signals and do not modify existing traffic signal hardware (signal heads, push button controls, etc.).
- Replace any disturbed finished surfaces (curb, sidewalk, etc.), per contract drawings, to existing conditions and at the direction of the City's Representative.



Figure 1 : Downtown - 12th Street at Liberty Avenue Location Map

A  B Approximate location of wayfinding sign and face orientation

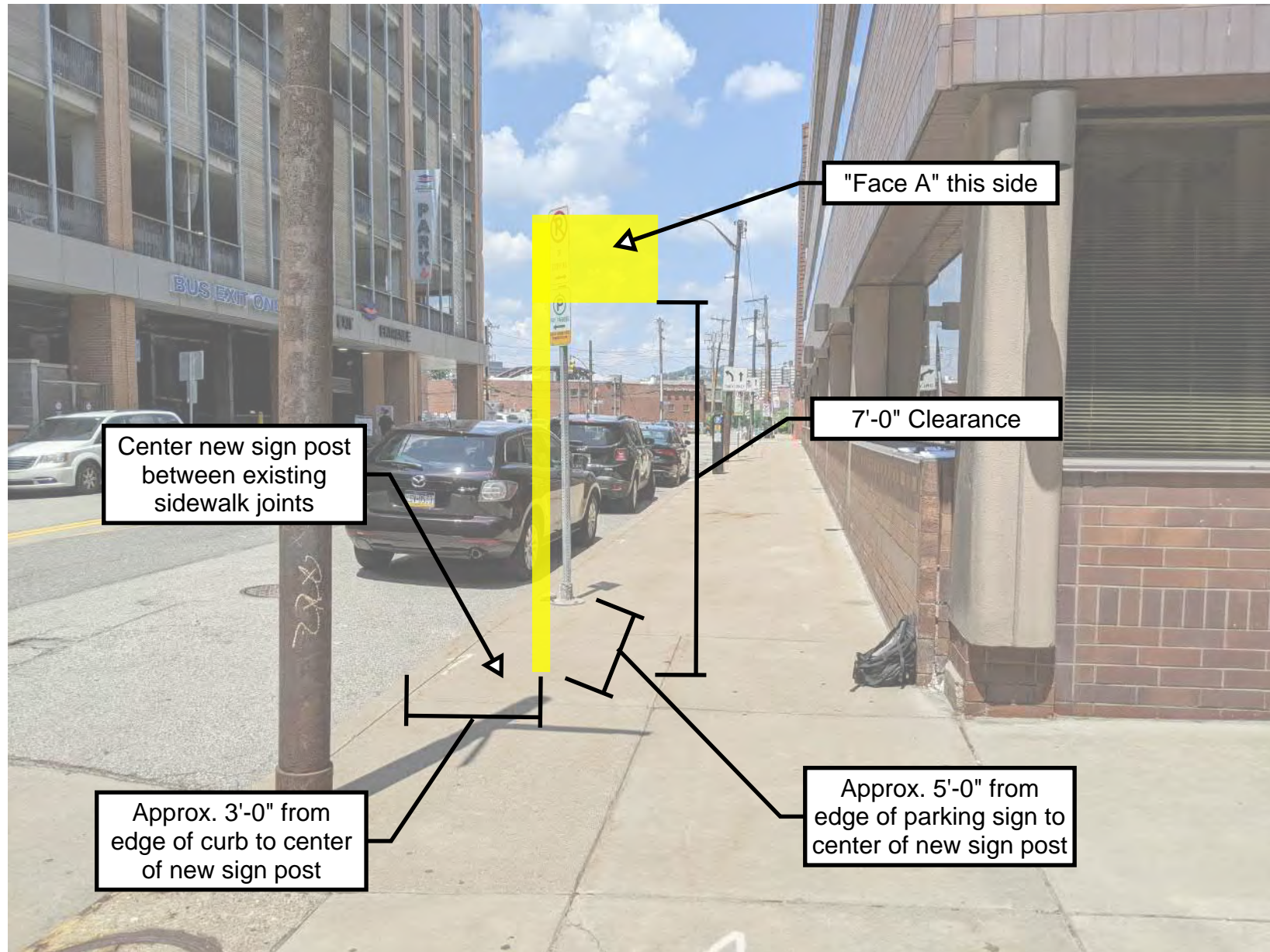


Figure 2 : B1.596 - Face A Elevation View (looking north along 12th Street)

B1.598b Downtown - Penn Avenue at 12th Street

Location:

- B1.598b - East corner of Penn Avenue at 12th Street. Mount to new pole in existing concrete sidewalk.

Notes:

- Orient sign face perpendicular to Penn Avenue.
- Do not interfere with the operation of existing traffic signals and do not modify existing traffic signal hardware (signal heads, push button controls, etc.).
- Replace any disturbed finished surfaces (curb, sidewalk, etc.), per contract drawings, to existing conditions and at the direction of the City's Representative.

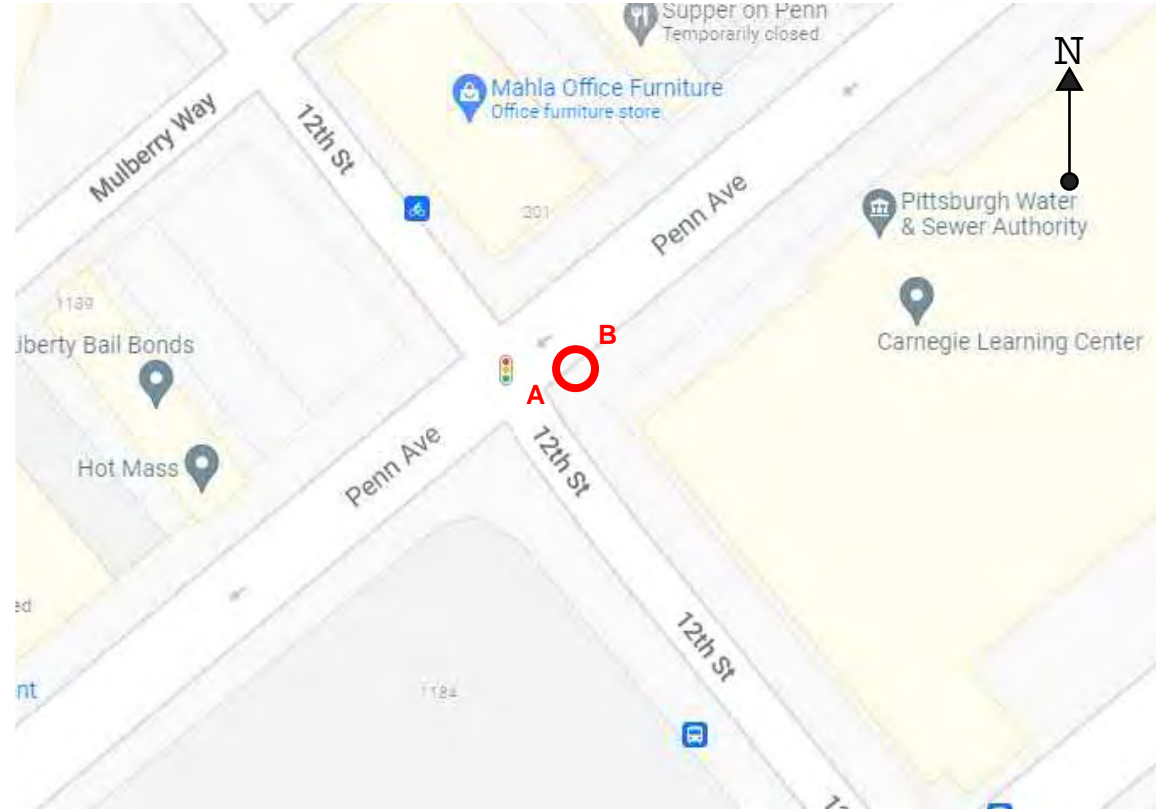


Figure 1 : Downtown - Penn Avenue at 12th Street Location Map

A ○ B Approximate location of wayfinding sign and face orientation

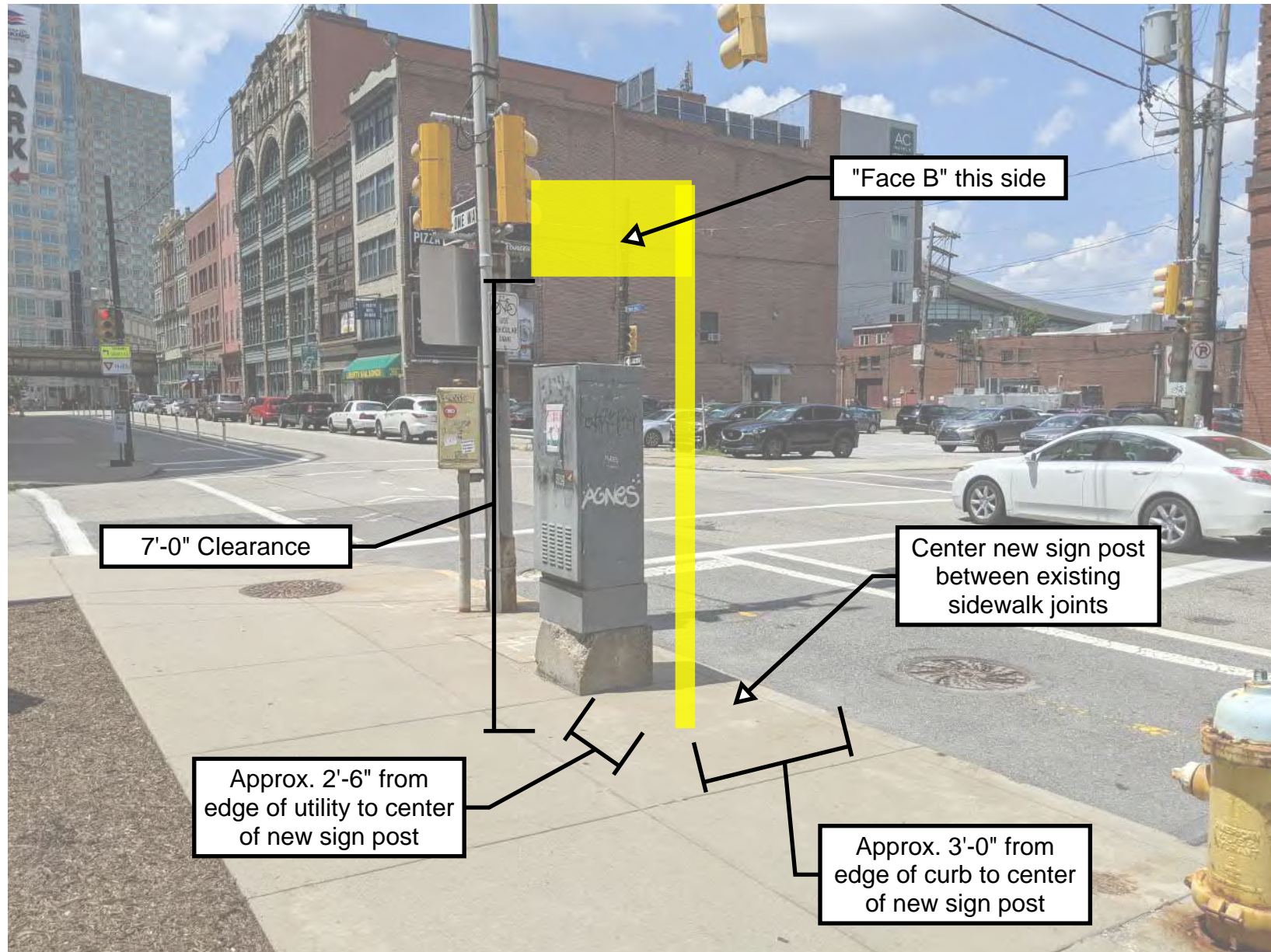


Figure 2 : B1.598b - Face B Elevation View (looking west along Penn Avenue)

B1.604 Downtown - Penn Avenue at 10th Street

Location:

- B1.604a - Northwest corner of Penn Avenue at 10th Street, mounted to existing DOMI traffic signal.
- B1.604b - Southeast corner of Penn Avenue at 10th Street, mounted to new pole in existing paver sidewalk.

Notes:

- Orient sign face perpendicular to Penn Avenue.
- Replace any disturbed finished surfaces (curb, sidewalk, etc.), per contract drawings, to existing conditions and at the direction of the City's Representative.
- Do not interfere with the operation of existing traffic signals and do not modify existing traffic signal hardware (signal heads, push button controls, etc.).
- Remove/relocate any City of Pittsburgh Department of Public Works signs that conflict with proposed wayfinding signage, at the direction of the City's Representative.

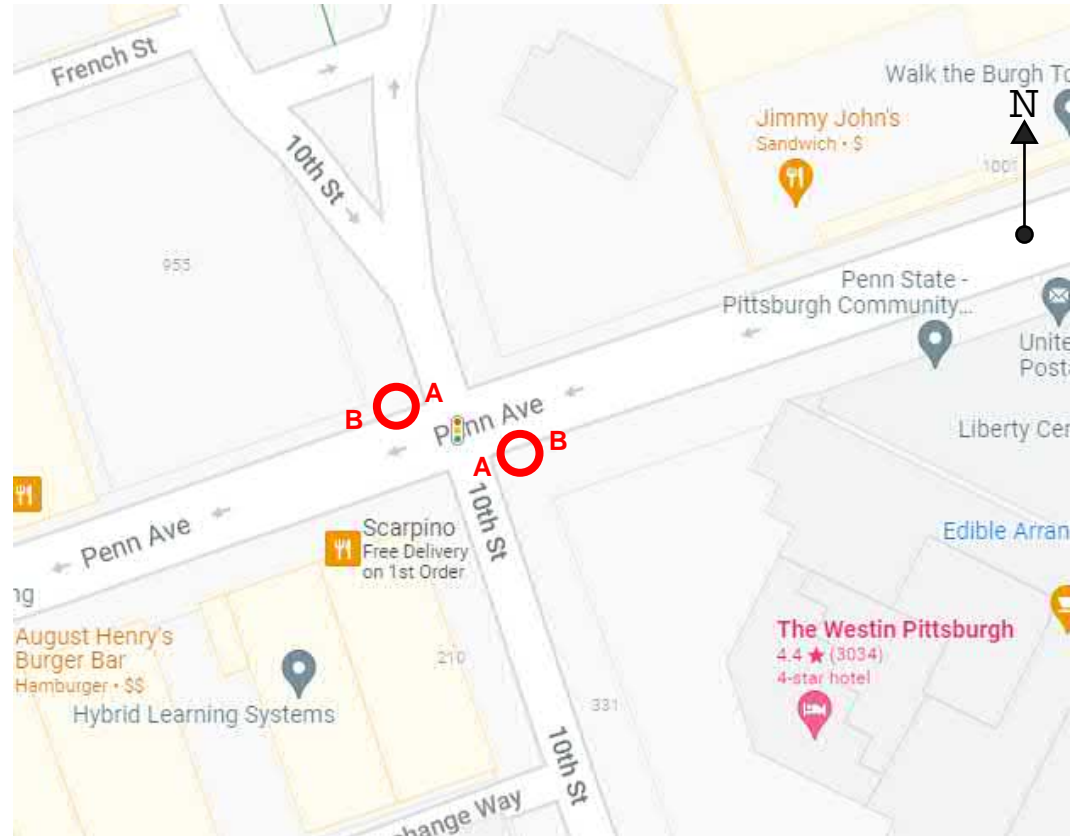


Figure 1 : Downtown - Penn Avenue at 10th Street Location Map

A B Approximate location of wayfinding sign and face orientation

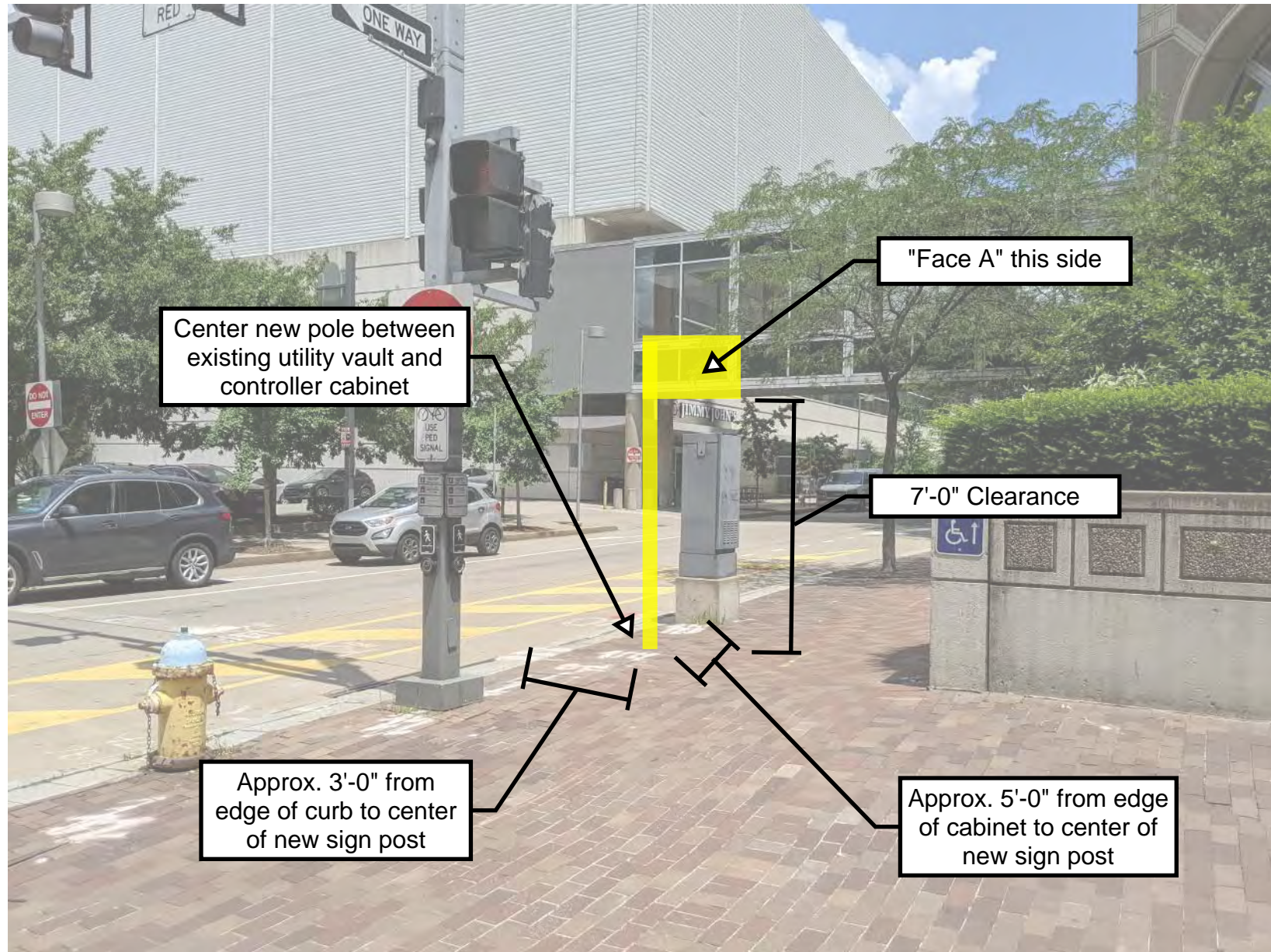


Figure 3 : B1.604b - Face A Elevation View (looking east along Penn Avenue)

B1.690 Downtown - Wood Street at Sixth Avenue

Location:

- B1.690 - Southeast corner of Wood Street at Sixth Avenue. Mount to new pole (replace existing) in existing sidewalk.

Notes:

- Orient sign face perpendicular to Wood Street.
- Replace any disturbed finished surfaces (curb, sidewalk, etc.), per contract drawings, to existing conditions and at the direction of the City's Representative.
- Do not interfere with the operation of existing traffic signals and do not modify existing traffic signal hardware (signal heads, push button controls, etc.).
- Remove/relocate any City of Pittsburgh Department of Public Works signs that conflict with proposed wayfinding signage, at the direction of the City's Representative.

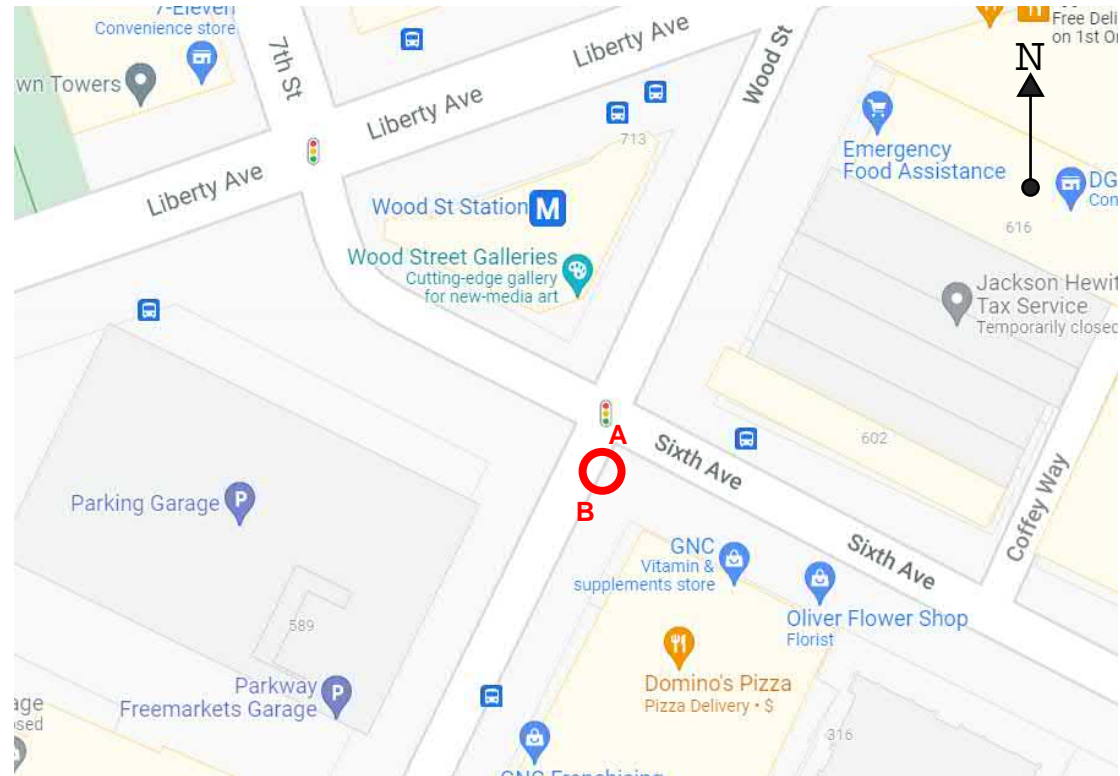


Figure 1 : Downtown - Wood Street at Sixth Avenue Location Map

A B Approximate location of wayfinding sign and face orientation

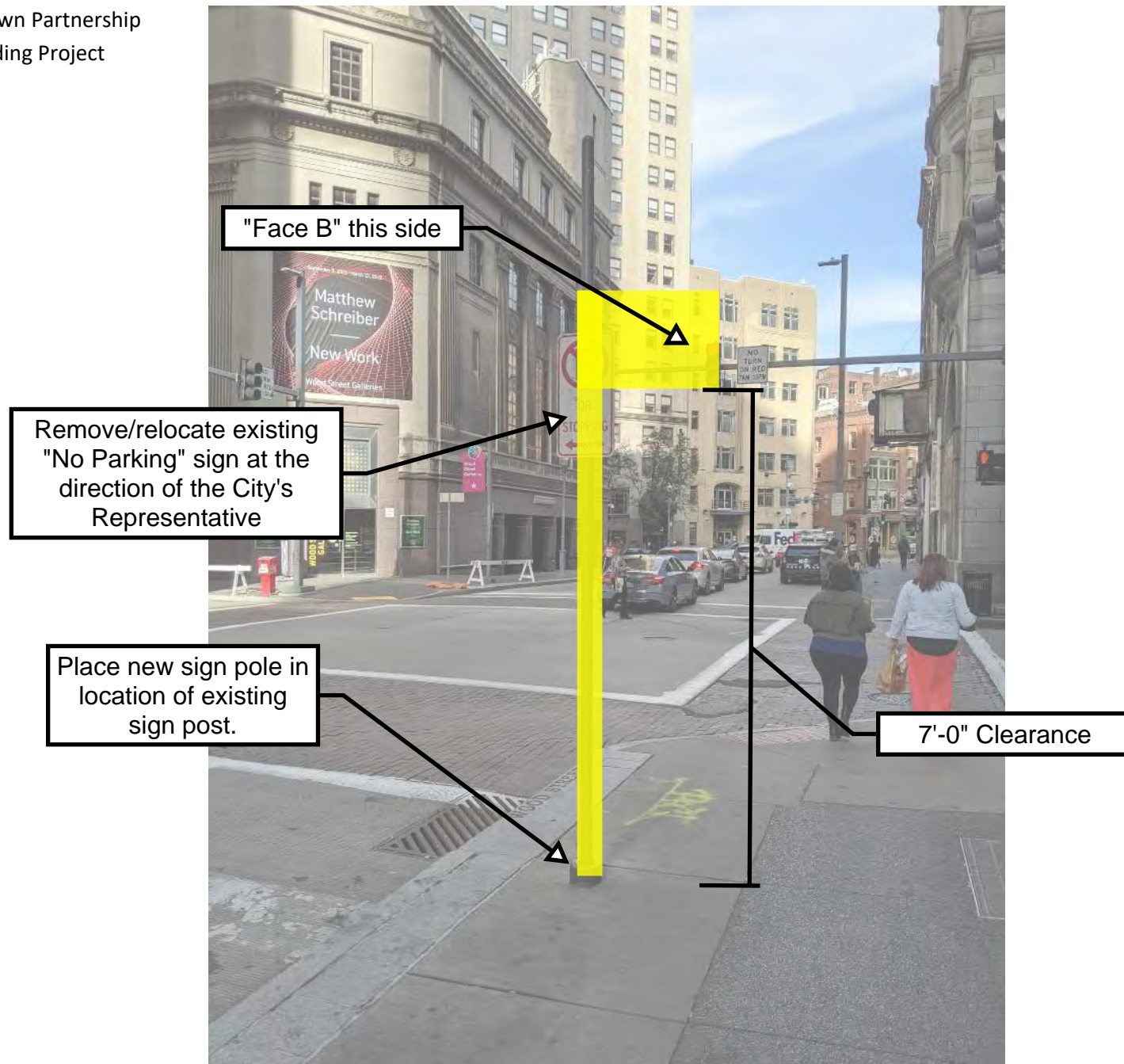


Figure 2 : B1.690 - Face B Elevation View (looking east along Wood Street)

B1.696 Downtown - Penn Avenue at 6th Street

Location:

- B1.696a - Northwest corner of Penn Avenue at 7th Street, mounted to existing DOMI traffic signal.
- B1.696b - Southeast corner of Penn Avenue at 7th Street, mounted to new pole in existing paver sidewalk.

Notes:

- Orient sign face perpendicular to Penn Avenue.
- Do not interfere with the operation of existing traffic signals and do not modify existing traffic signal hardware (signal heads, push button controls, etc.).
- Remove/relocate any City of Pittsburgh Department of Public Works signs that conflict with proposed wayfinding signage, at the direction of the City's Representative.

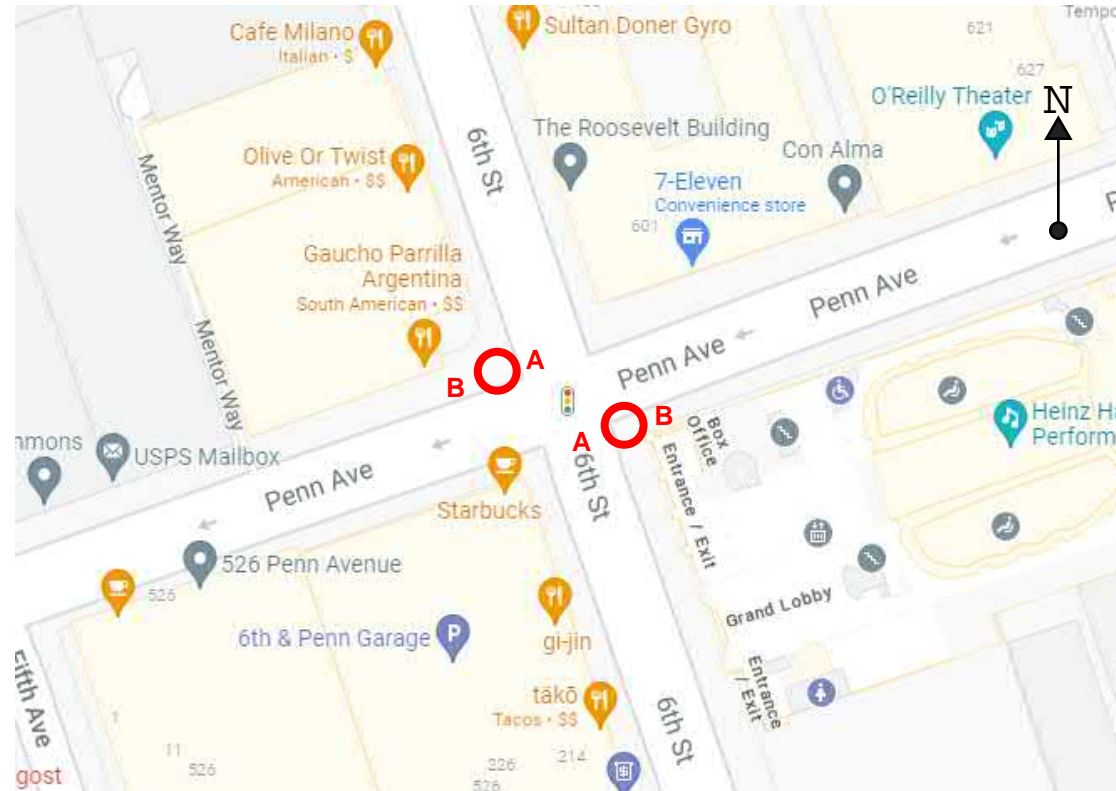


Figure 1 : Downtown - Penn Avenue at 6th Street Location Map

A  B Approximate location of wayfinding sign and face orientation

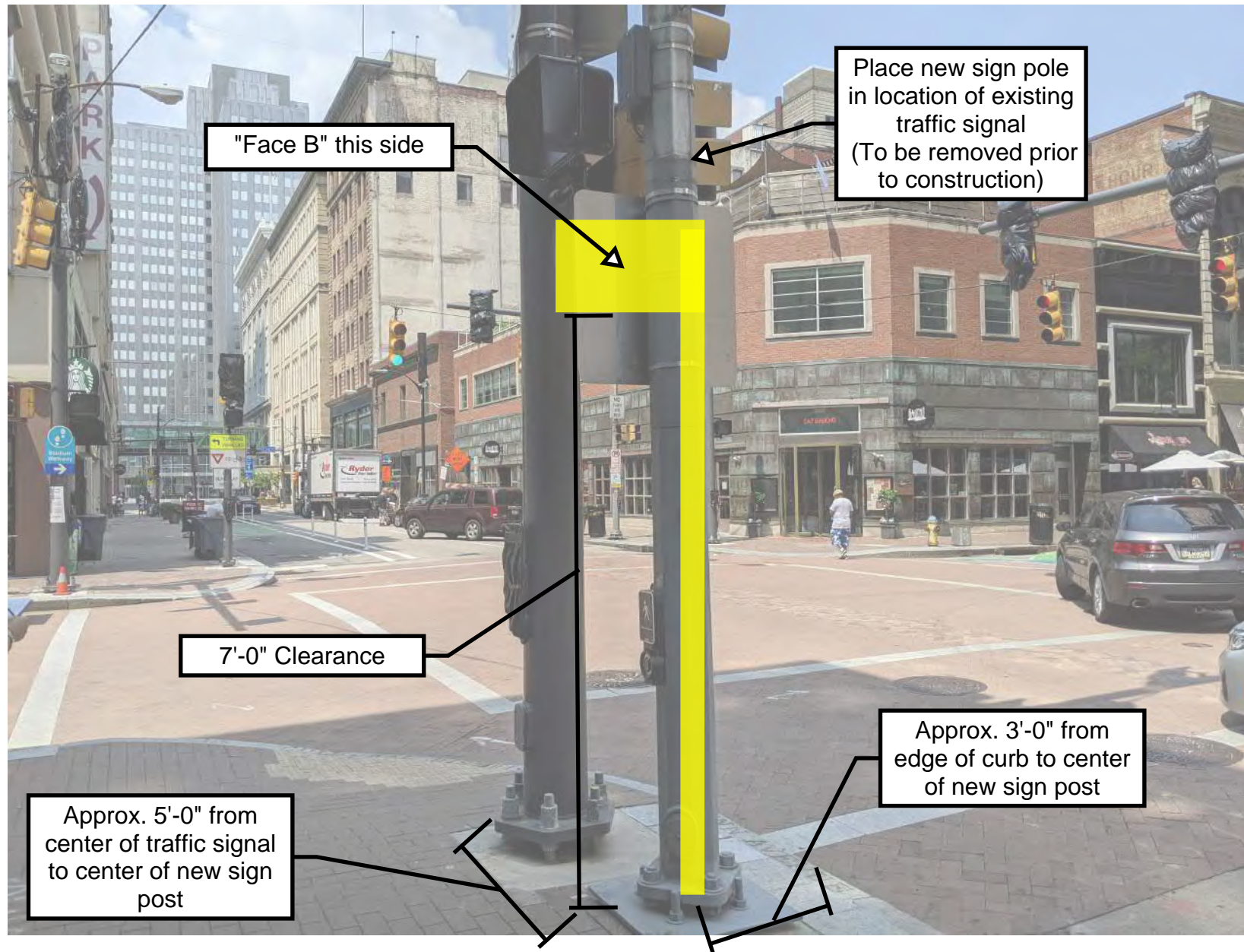


Figure 3 : B1.696b - Face B Elevation View (looking west along Penn Avenue)

B1.898 Downtown - Fort Duquesne Blvd at 6th Street

Location:

- B1.898 - Southeast corner of Fort Duquesne Blvd at 6th Street. Mount to new pole in existing paver sidewalk.

Notes:

- Orient sign face perpendicular to Fort Duquesne Blvd.
- Replace any disturbed finished surfaces (curb, sidewalk, etc.), per contract drawings, to existing conditions and at the direction of the City's Representative.
- Do not interfere with the operation of existing traffic signals and do not modify existing traffic signal hardware (signal heads, push button controls, etc.).

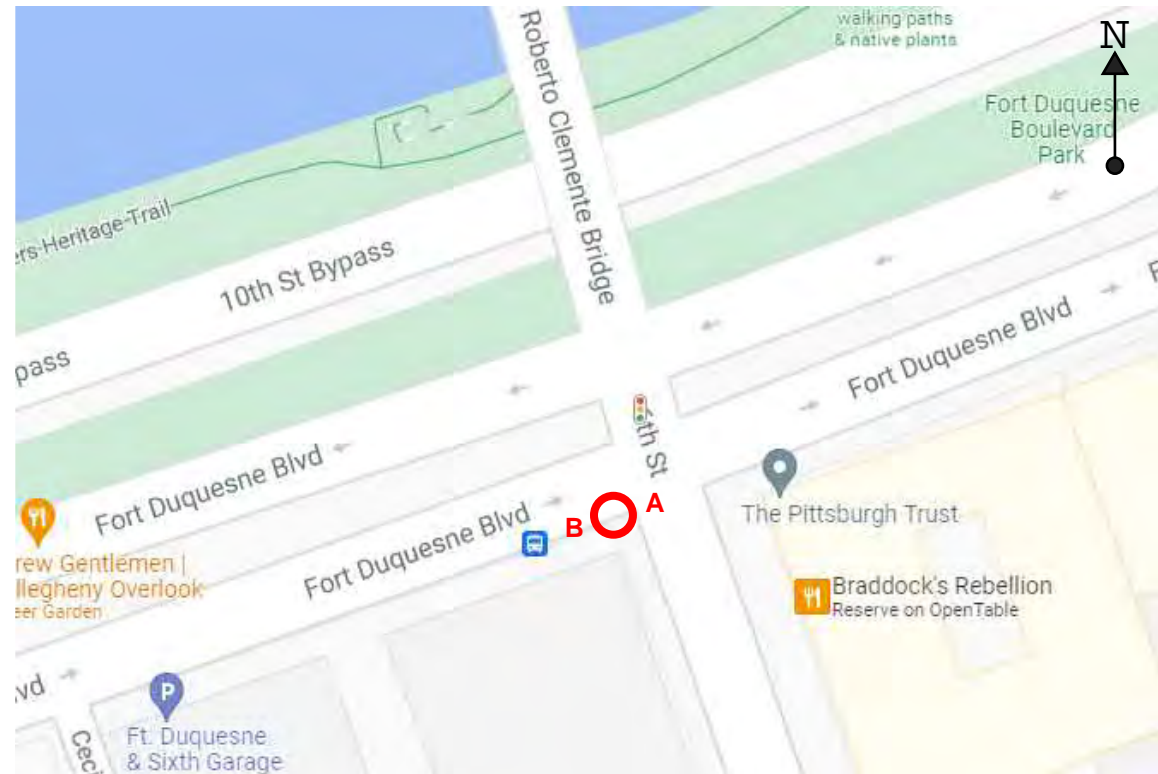


Figure 1 : Downtown - Fort Duquesne Blvd at 6th Street Location Map

A B Approximate location of wayfinding sign and face orientation

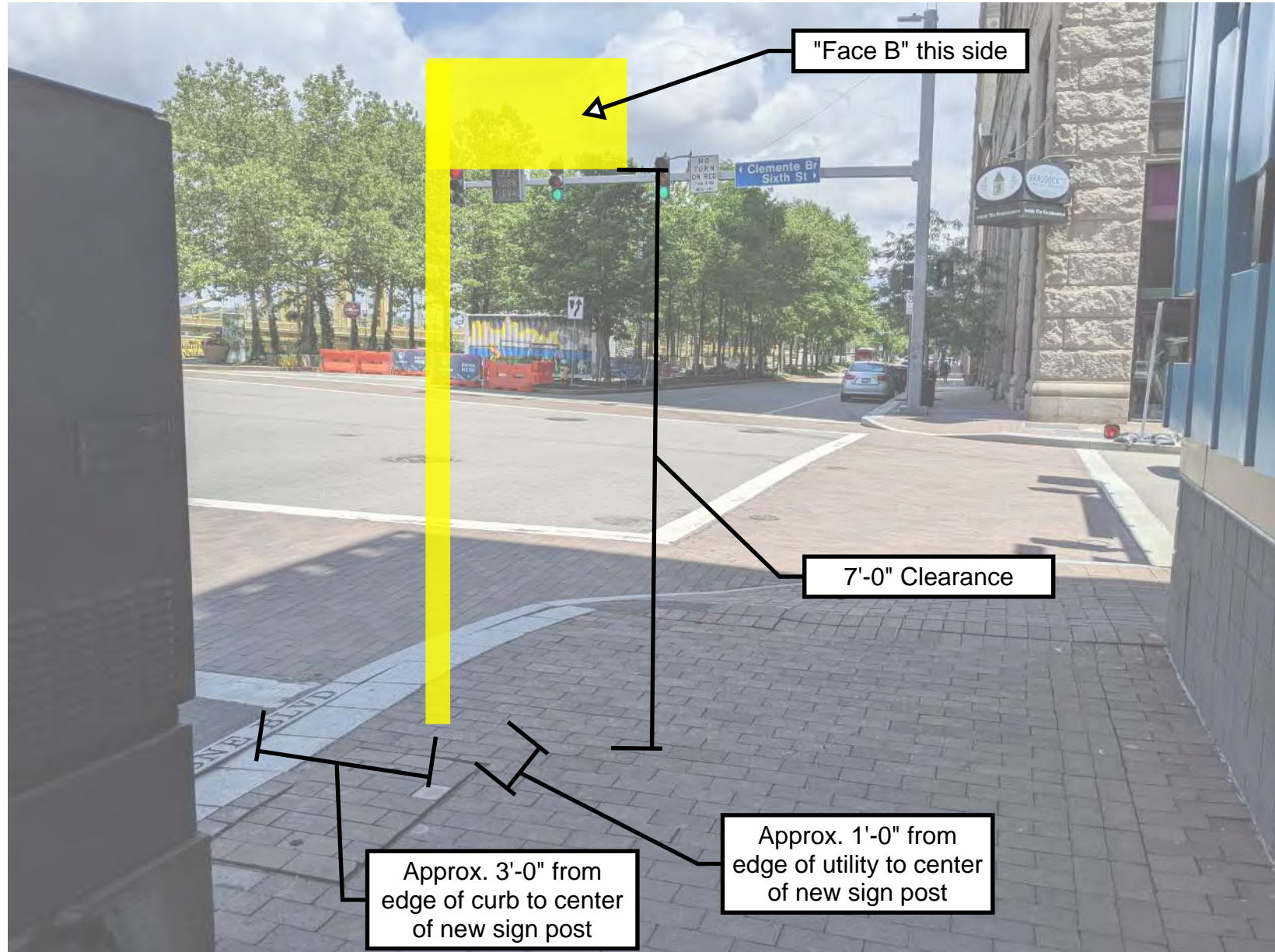


Figure 2 : B1.898 - Face B Elevation View (looking east along Fort Duquesne Blvd)

B1.900 Downtown - Fort Duquesne Blvd at 7th Street

Location:

- B1.900 - Southeast corner of Fort Duquesne Blvd at 7th Street. Mount to new pole in existing paver sidewalk.

Notes:

- Orient sign face perpendicular to Fort Duquesne Blvd.
- Replace any disturbed finished surfaces (curb, sidewalk, etc.), per contract drawings, to existing conditions and at the direction of the City's Representative.
- Do not interfere with the operation of existing traffic signals and do not modify existing traffic signal hardware (signal heads, push button controls, etc.).

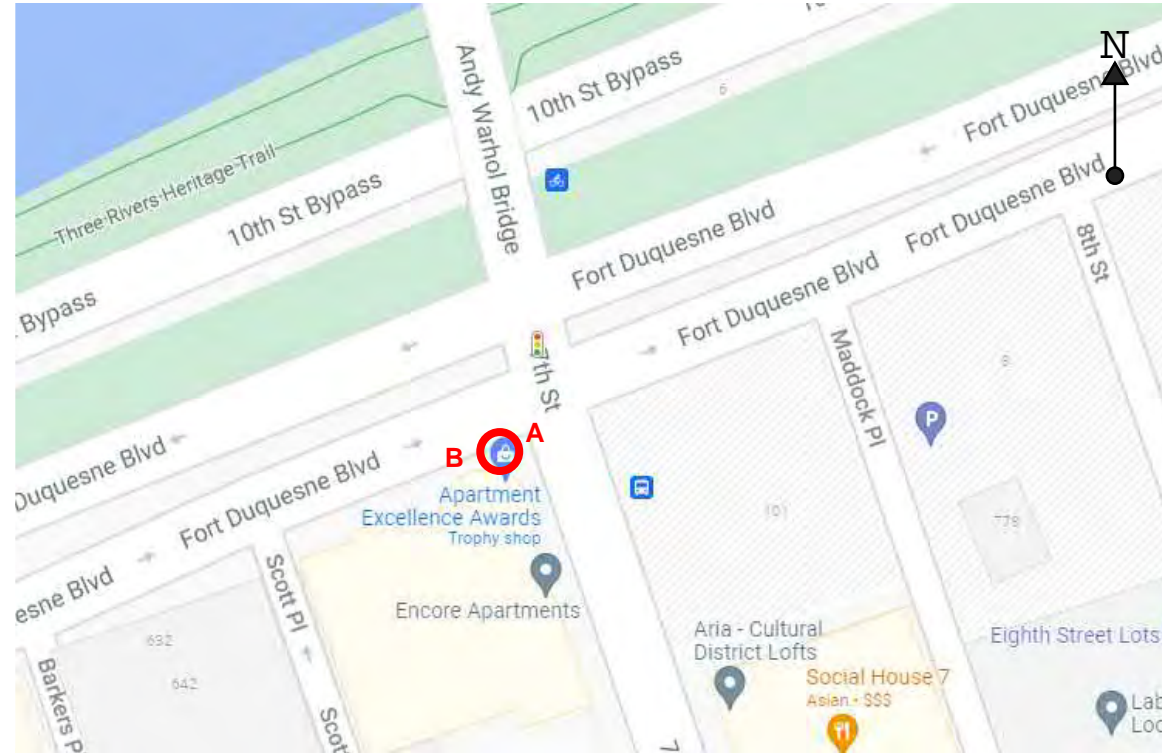


Figure 1 : Downtown - Fort Duquesne Blvd at 7th Street Location Map

A B Approximate location of wayfinding sign and face orientation

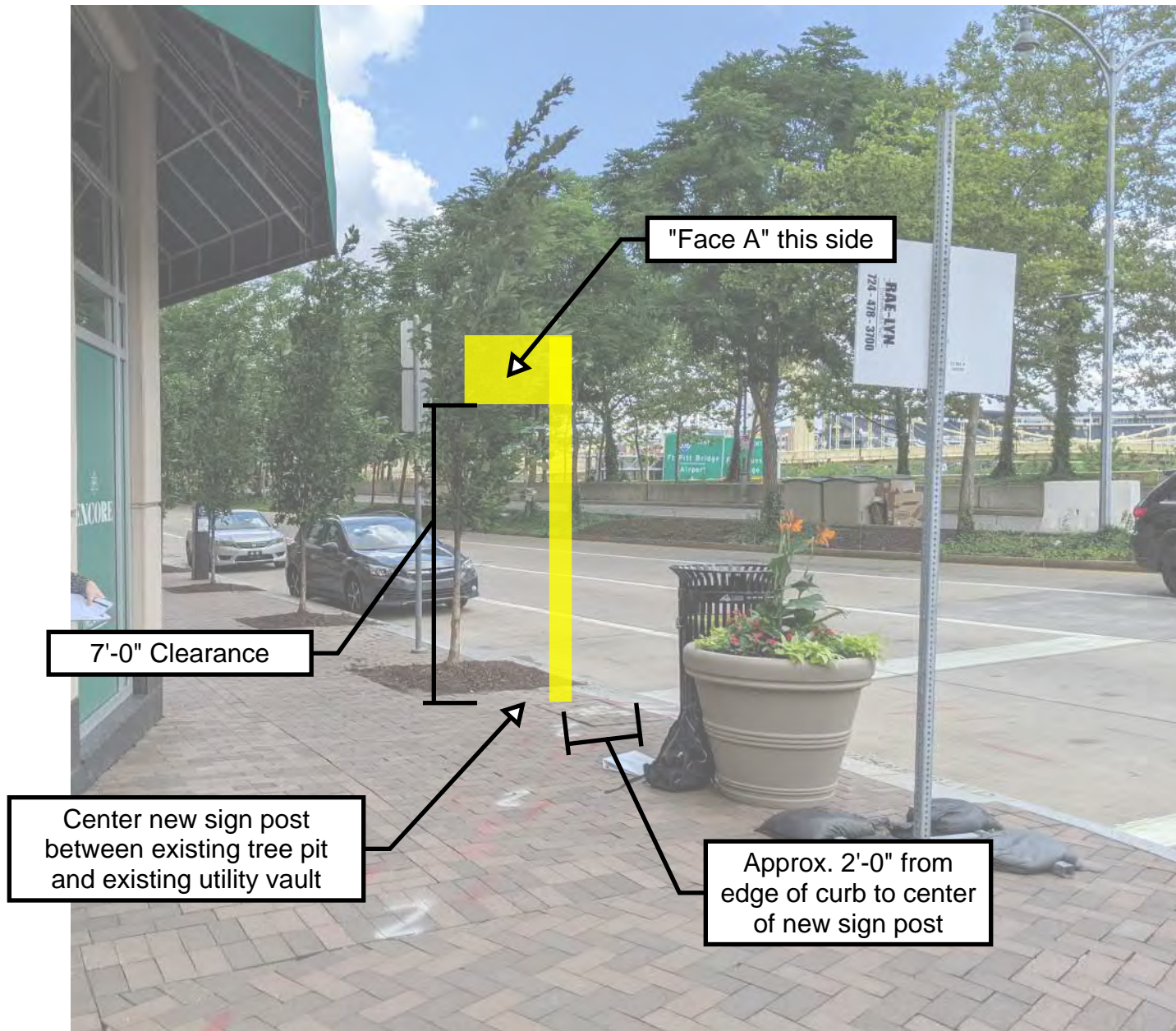


Figure 2 : B1.900 - Face A Elevation View (looking west along Fort Duquesne Blvd)

B1.904 Downtown - Fort Duquesne Blvd at 9th Street

Location:

- B1.904 - Southwest corner of Fort Duquesne Blvd at 9th Street. Mount to new pole in existing paver sidewalk.

Notes:

- Orient sign face perpendicular to Fort Duquesne Blvd.
- Replace any disturbed finished surfaces (curb, sidewalk, etc.), per contract drawings, to existing conditions and at the direction of the City's Representative.
- Do not interfere with the operation of existing traffic signals and do not modify existing traffic signal hardware (signal heads, push button controls, etc.).

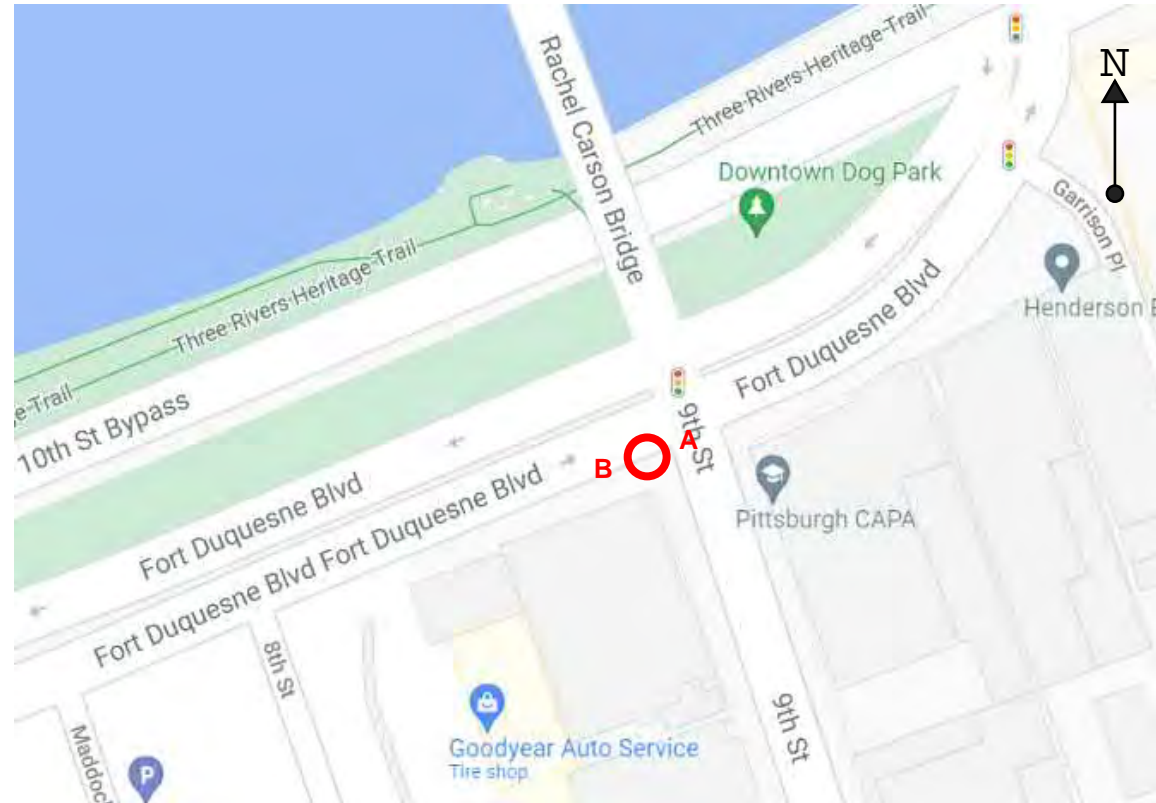


Figure 1 : Downtown - Fort Duquesne Blvd at 9th Street Location Map

A B Approximate location of wayfinding sign and face orientation

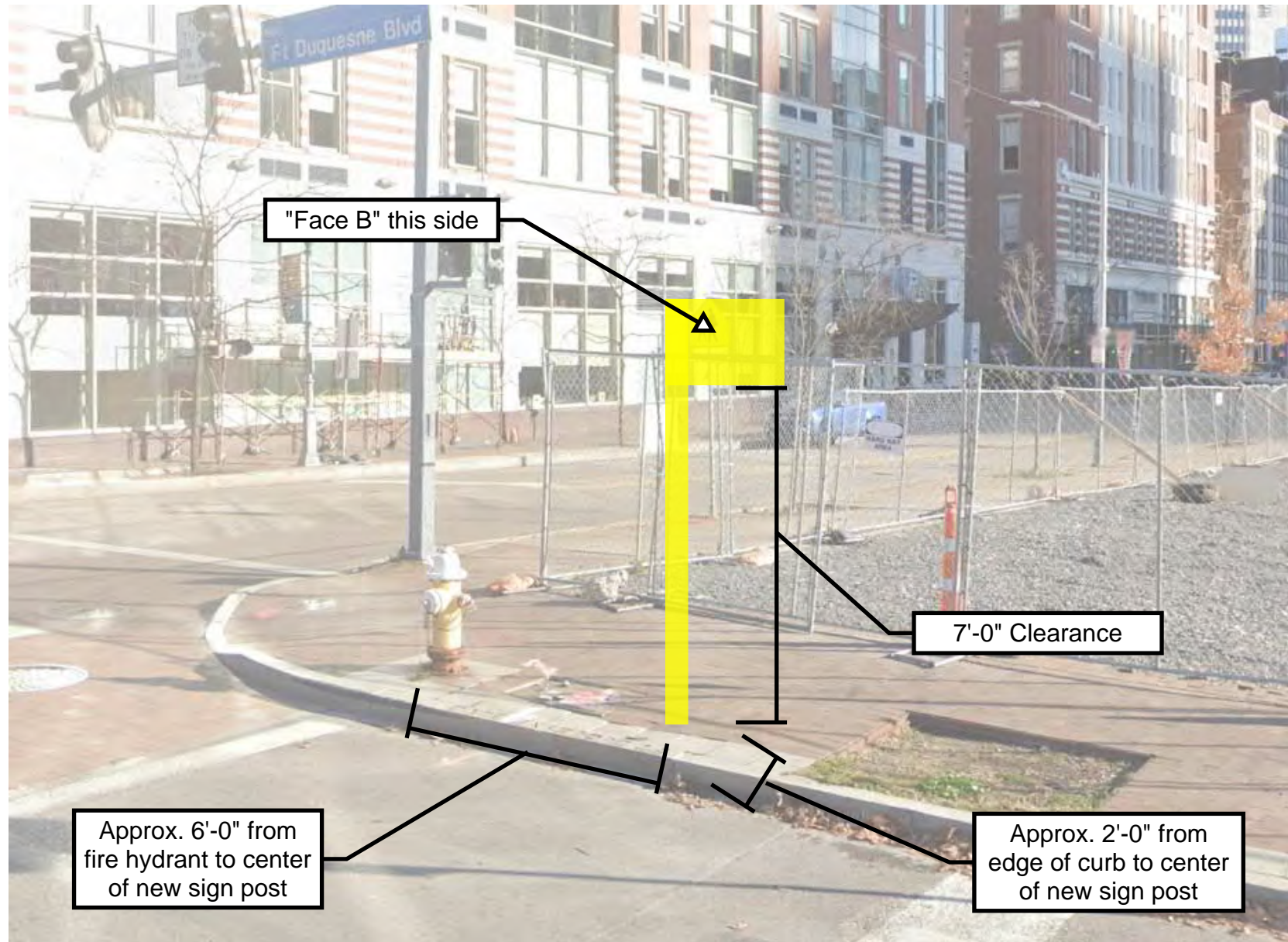


Figure 2 : B1.904 - Face B Elevation View (looking north along Fort Duquesne Blvd)

B1.906 Downtown - Forbes Avenue at Grant Street

Location:

- B1.906a - Southwest corner of Forbes Avenue at Grant Street, new pole mounted in existing sidewalk.
- B1.906b - Northeast corner of Forbes Avenue at Grant Street, mounted to existing sign pole.

Notes:

- Orient sign face perpendicular to Grant Street.
- Replace any disturbed finished surfaces (curb, sidewalk, etc.), per contract drawings, to existing conditions and at the direction of the City's Representative.
- Do not interfere with the operation of existing traffic signals and do not modify existing traffic signal hardware (signal heads, push button controls, etc.).
- Remove/relocate any City of Pittsburgh Department of Public Works signs that conflict with proposed wayfinding signage, at the direction of the City's Representative.

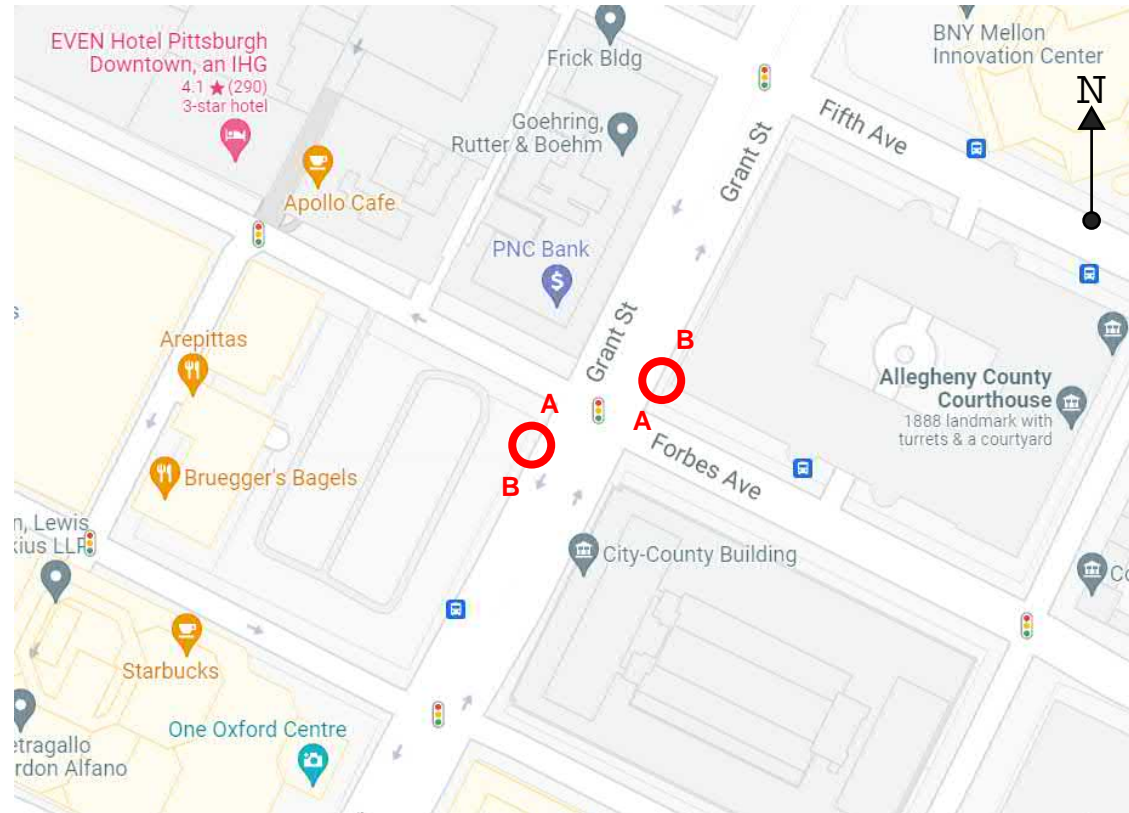


Figure 1 : Downtown - Forbes Avenue at Grant Street Location Map

A B Approximate location of wayfinding sign and face orientation

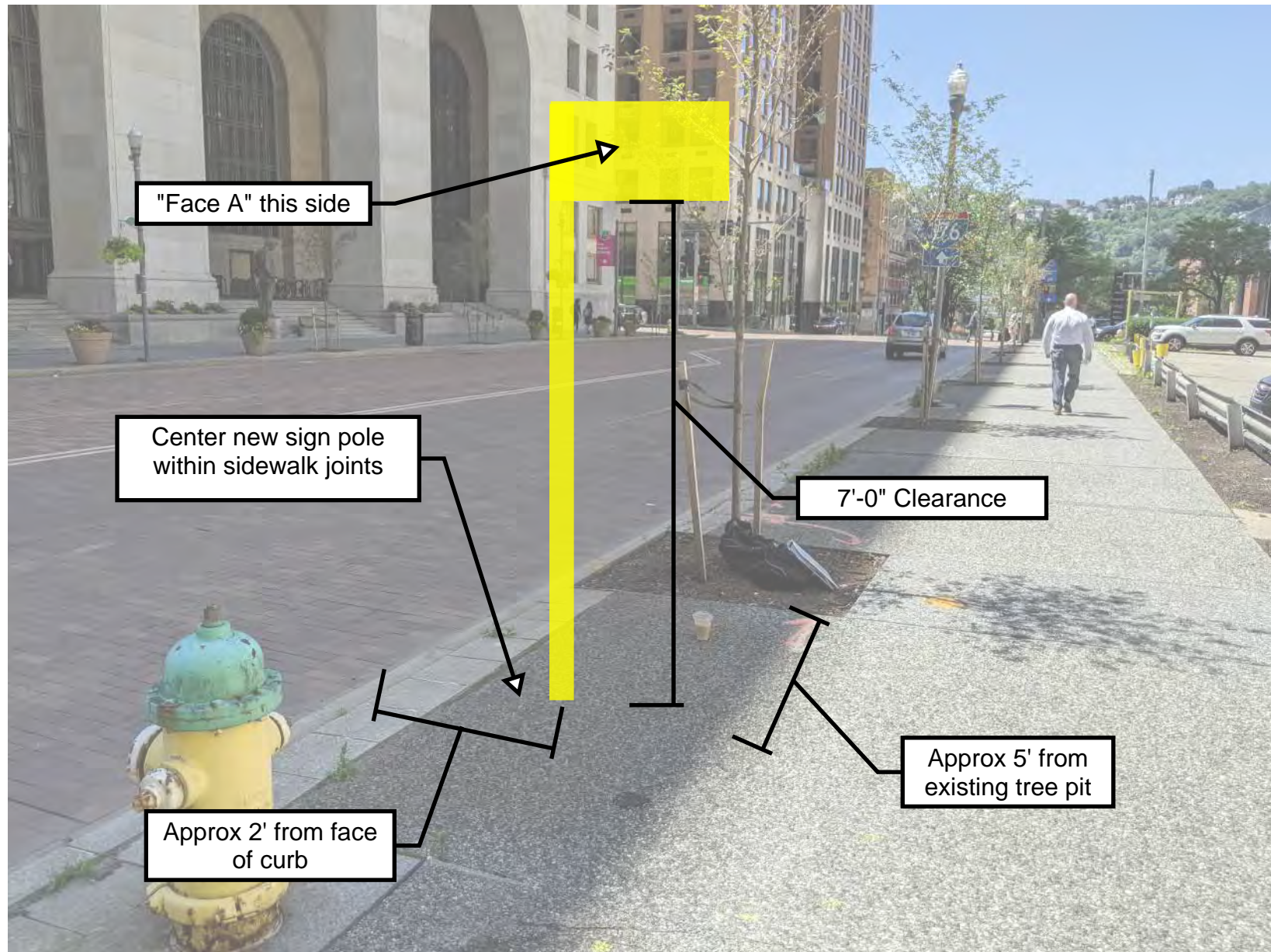


Figure 2 : B1.906a - Face A Elevation View (looking west along Grant Street)

B1.910 Downtown - Penn Avenue at Stanwix Street

Location:

- B1.910a - Southwest corner of Penn Avenue at Stanwix Street, mounted to existing DPW light pole.
- B1.910b - Northeast corner of Penn Avenue at Stanwix Street, mounted to new pole in existing concrete sidewalk.

Notes:

- Orient sign face perpendicular to Penn Avenue.
- Replace any disturbed finished surfaces (curb, sidewalk, etc.), per contract drawings, to existing conditions and at the direction of the City's Representative.
- Do not interfere with the operation of existing traffic signals and do not modify existing traffic signal hardware (signal heads, push button controls, etc.).
- Remove/relocate any City of Pittsburgh Department of Public Works signs that conflict with proposed wayfinding signage, at the direction of the City's Representative.

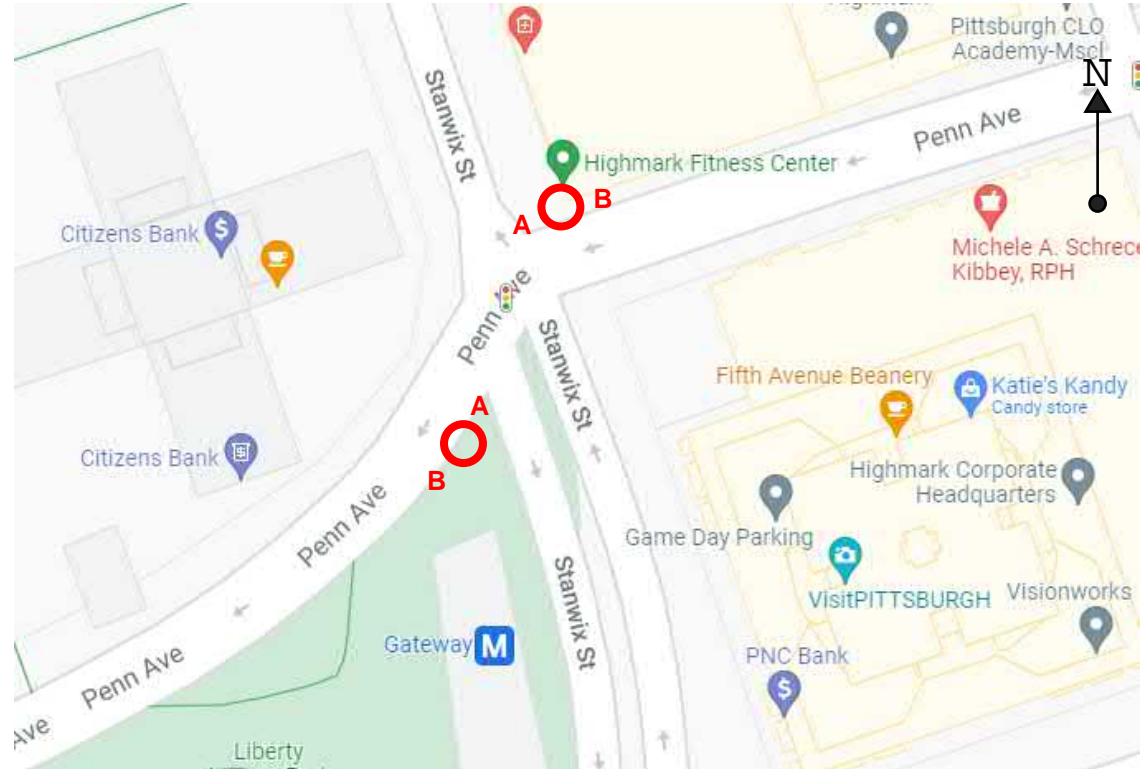


Figure 1 : Downtown - Penn Avenue at Stanwix Street Location Map

A B Approximate location of wayfinding sign and face orientation

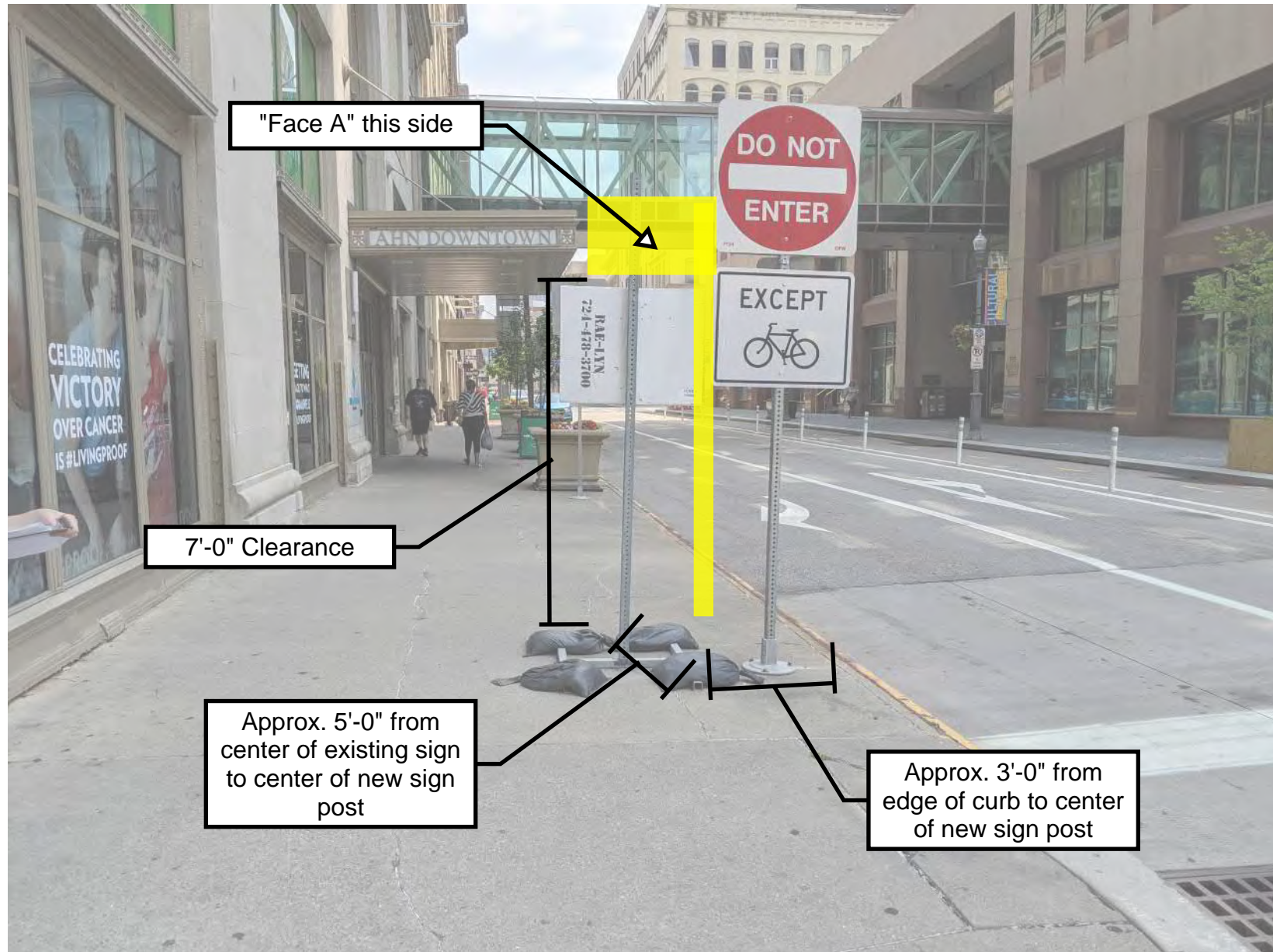


Figure 3 : B1.910b - Face A Elevation View (looking east along Penn Avenue)